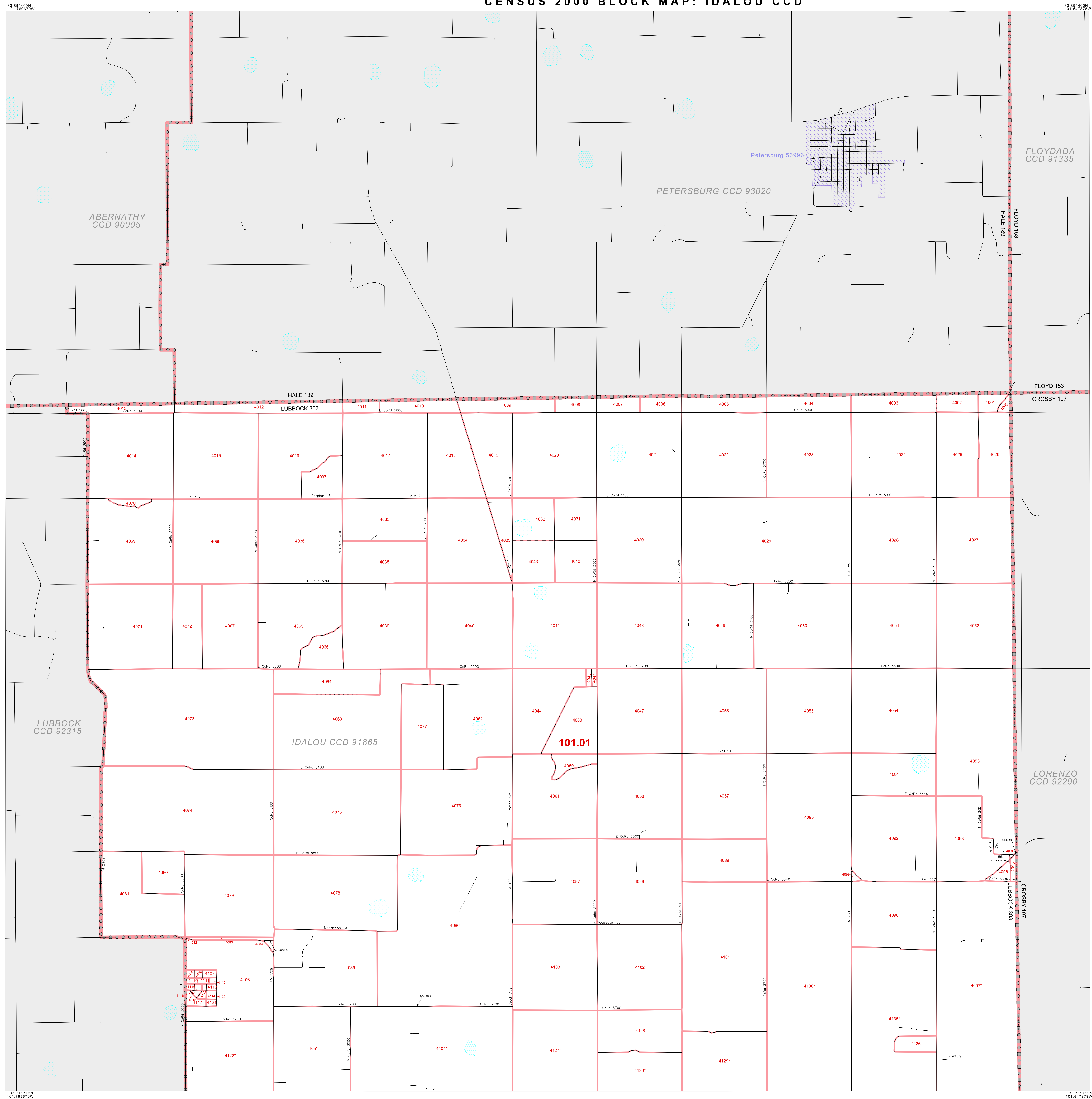


CENSUS 2000 BLOCK MAP: IDALOU CCD



LEGEND

SYMBOL	NAME STYLE
*****	INTERNATIONAL
*****	AIR (FEDERAL)
*****	Trust Land / Home Land
*****	OTSA / TDSA / ANVSA
*****	AMERICAN INDIAN TRIBAL SUBDIVISION
*****	AIR (State)
*****	SDA/ISA
*****	ANRC
//////	STATE (or statistically equivalent entity)
	COUNTY (or statistically equivalent entity)
	MINOR CIVIL DIV. / CCD ¹
●●●●●	Consolidated City
●●●●●	Place within Subject Entity
●●●●●	Incorporated Place / CDP ¹
●●●●●	Place outside of Subject Entity
●●●●●	Incorporated Place / CDP ¹
.....	Corporate Offset Boundary
—————	Census Tract
—————	Block²

ABBREVIATION REFERENCE: AIR = American Indian Reservation; Trust Land = Off-Reservation Trust Land; Home Land = Hawaiian Home Land; OTSA = Oklahoma Tribal Statistical Area; TDSA = Tribal Designated Statistical Area; ANVSA = Alaska Native Village Statistical Area; SDA/ISA = State Designated American Indian Statistical Area; ANRC = Alaska Native Regional Corporation; CDP = Census Designated Place; Minor Civil Div. (MCD) = Minor Civil Division; CCD = Census County Division.

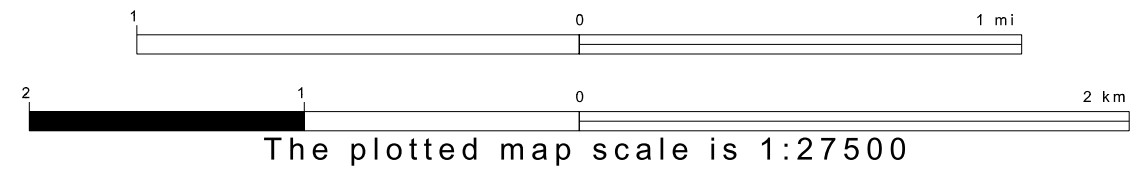
FEATURES

—————	Highway	—————	Pipe/Power Line	—————	Stream/Streamline
—————	Secondary Road	—————	Ridge/Physical Feature	—————	Intermittent Stream
—————	Deep Trench/Railway/Ferry	—————	Property/Fence Line	—————	River/Arroyo
—————	Railroad	—————	Nonvisible Boundary	—————	Glacier

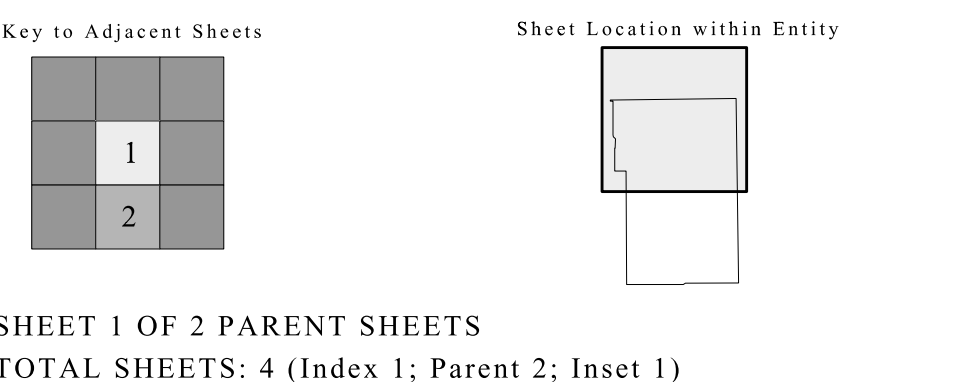
Where international, state, and/or county boundaries coincide, the map shows the boundary symbol for only the highest-ranking of these boundaries.
¹ A " " following a place name indicates that the place is coextensive with a MCD. A " " indicates that the place is also a false MCD; the false MCD name is not shown.
² A " " following a block number indicates that the block number is repeated elsewhere in the block.

Inset **Out Area**

All legal boundaries and names are as of January 1, 2000. The boundaries shown on this map are for Census Bureau statistical data collection and tabulation purposes only; their depiction and designation for statistical purposes does not constitute a determination of jurisdictional authority or rights of ownership or entitlement. Source: U.S. Census Bureau's TIGER database (Census 2000). Projection: State-based Albers' Equal Area. U.S. DEPARTMENT OF COMMERCE Economics and Statistics Administration U.S. Census Bureau



ENTITY TYPE: Census County Division
 NAME: Idalou CCD (91865)
 ST: Texas (48)
 CO: Lubbock Co (303)



SHEET 1 OF 2 PARENT SHEETS
 TOTAL SHEETS: 4 (Index 1; Parent 2; Inset 1)

