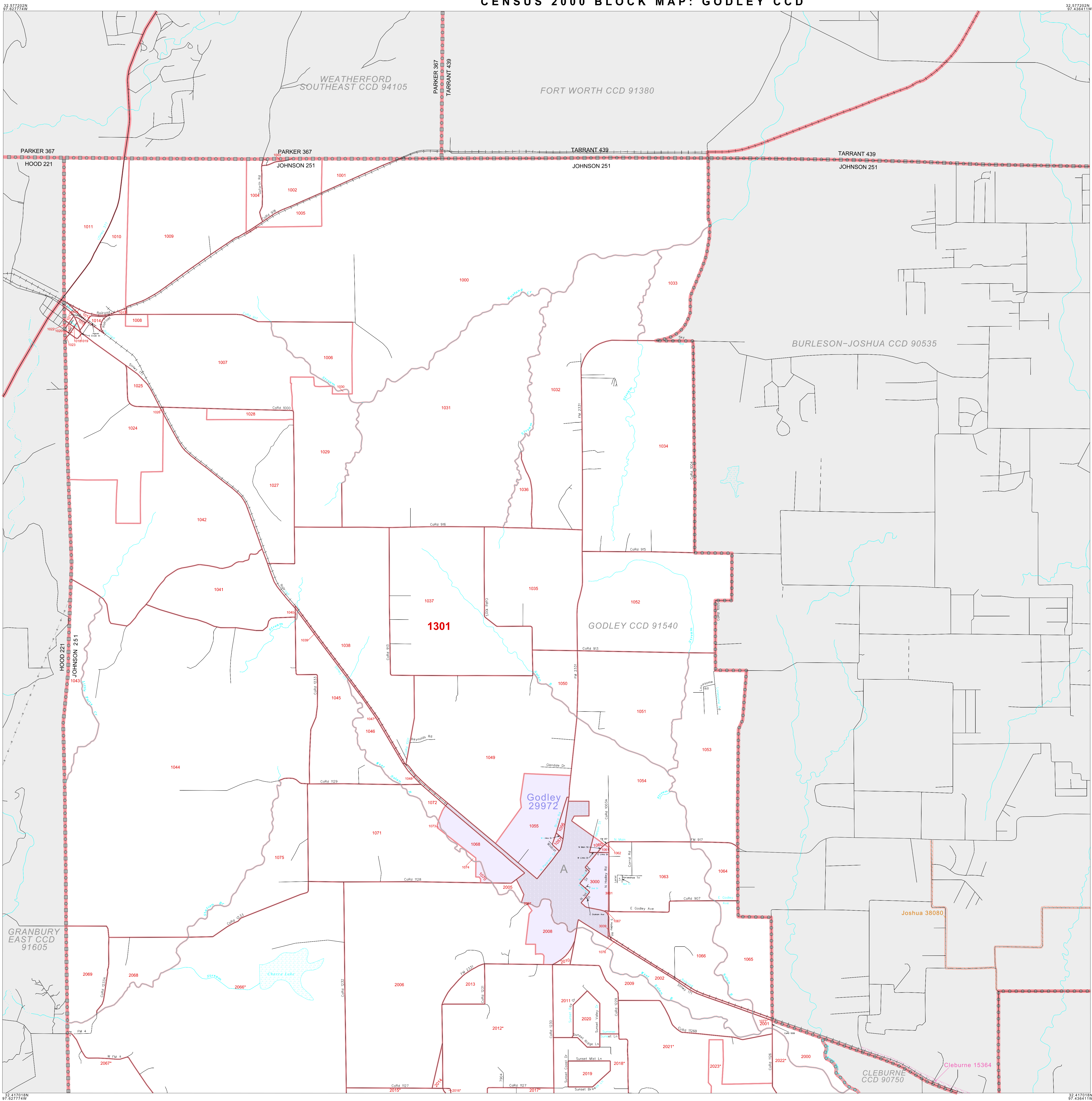


CENSUS 2000 BLOCK MAP: GODLEY CCD



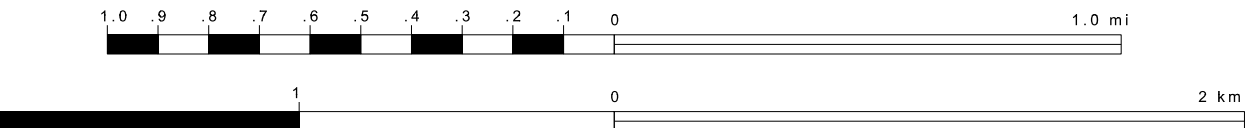

LEGEND
SYMBOL NAME STYLE
\*\*\*\*\* INTERNATIONAL
\*\*\*\*\* AIR (FEDERAL)
\*\*\*\*\* Trust Land / Home Land
\*\*\*\*\* OTSA / TDSA / ANVSA
\*\*\*\*\* AMERICAN INDIAN TRIBAL SUBDIVISION
\*\*\*\*\* AIR (State)
\*\*\*\*\* SDAISA
\*\*\*\*\* ANRC
STATE (or statistically equivalent entity)
COUNTY (or statistically equivalent entity)
MINOR CIVIL DIV. / CCD¹
Consolidated City
Place within Subject Entity
Incorporated Place / CDP¹
Place outside of Subject Entity
Incorporated Place / CDP¹
Corporate Offset Boundary
Census Tract
BLOCK²

FEATURES
Highway
Secondary Road
Deep Trail/Pathway/Ferry
Railroad
Nonvisible Boundary
Pipe/Power Line
Ridge/Physical Feature
Property/Fence Line
Stream/Streamline
Intermittent Stream
River/Lake
Glacier
Inset
Out Area

Where international, state, and/or county boundaries coincide, the map shows the boundary symbol for only the highest-ranking of these boundaries.
¹ A " " following a place name indicates that the place is consecutive with a MCD. A " " indicates that the place is also a false MCD; the false MCD name is not shown.
² A " " following a block number indicates that the block number is repeated elsewhere in the block.


Key to Adjacent Sheets
Sheet Location within Entity
SHEET 1 OF 2 PARENT SHEETS
TOTAL SHEETS: 4 (Index 1; Parent 2; Inset 1)

32 477292N 97 436411W



The plotted map scale is 1:24000

ENTITY TYPE: Census County Division
NAME: Godley CCD (91540)
ST: Texas (48)
CO: Johnson Co (251)



All legal boundaries and names are as of January 1, 2000. The boundaries shown on this map are for Census Bureau statistical data collection and tabulation purposes only; their depiction and designation for statistical purposes does not constitute a determination of jurisdictional authority or rights of ownership or entitlement. Source: U.S. Census Bureau's TIGER database (Census 2000) Projection: State-based Albers' Equal Area U.S. DEPARTMENT OF COMMERCE Economics and Statistics Administration U.S. Census Bureau