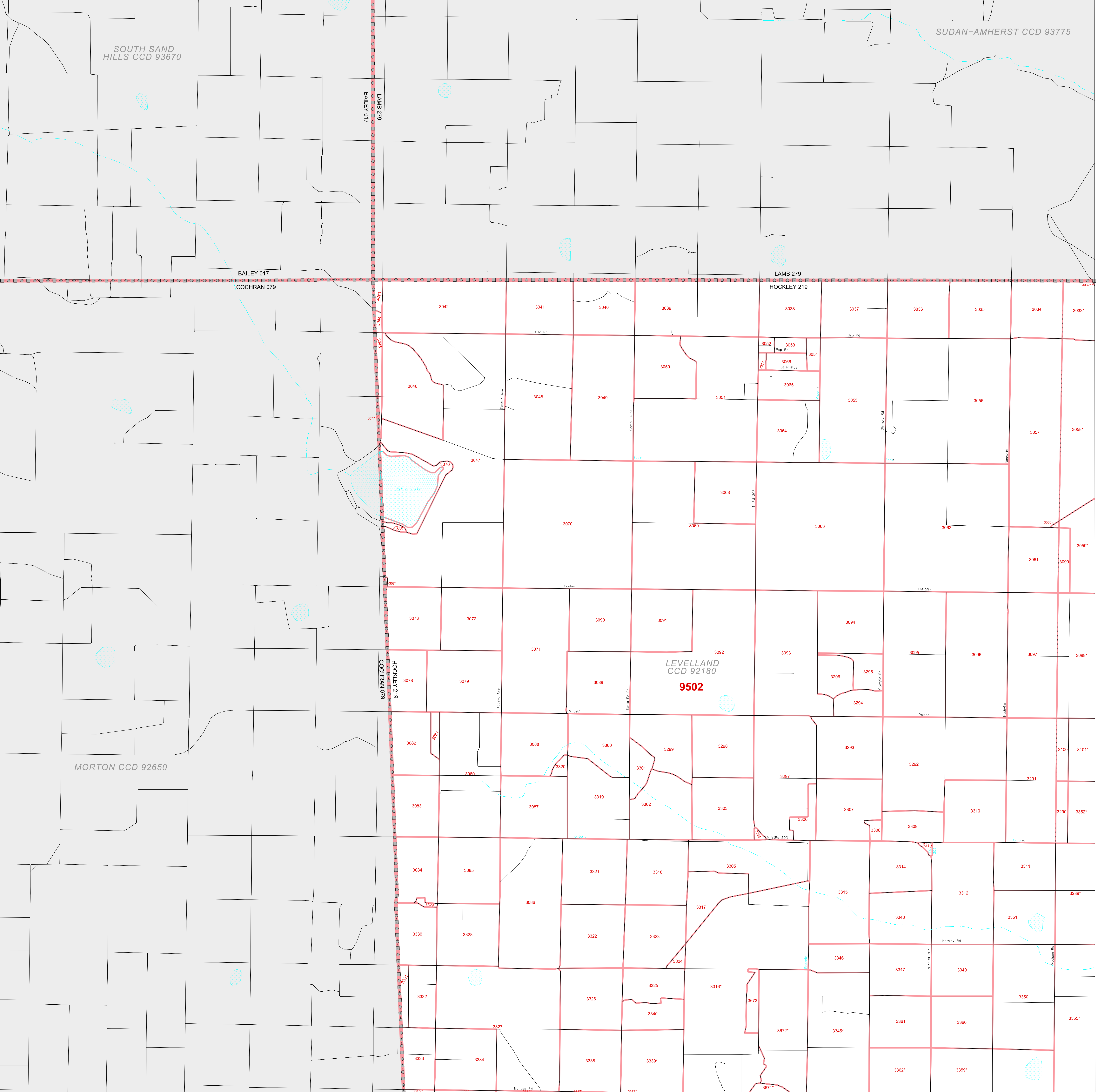


CENSUS 2000 BLOCK MAP: LEVELLAND CCD

33.959320N
102.509076W

33.959320N
102.509076W



LEGEND

SYMBOL NAME STYLE

- ***** INTERNATIONAL
- ***** AIR (FEDERAL)
- ***** Trust Land / Home Land
- ***** OTSA / TDSA / ANVSA
- ***** AMERICAN INDIAN TRIBAL SUBDIVISION
- ***** AIR (State)
- ***** SDAISA
- ***** ANRC
- ***** STATE (or statistically equivalent entity)
- ***** COUNTY (or statistically equivalent entity)
- ***** MINOR CIVIL DIV. / CCD¹
- ***** Consolidated City
- ***** Place within Subject Entity
- ***** Incorporated Place / CDP¹
- ***** Place outside of Subject Entity
- ***** Incorporated Place / CDP¹
- ***** Corporate Offset Boundary
- ***** **Census Tract**
- ***** **Block²**

ABBREVIATION REFERENCE: AIR = American Indian Reservation; Trust Land = Off-Reservation Trust Land; Home Land = Hawaiian Home Land; OTSA = Oklahoma Tribal Statistical Area; TDSA = Tribal Designated Statistical Area; ANVSA = Alaska Native Village Statistical Area; SDAISA = State Designated American Indian Statistical Area; ANRC = Alaska Native Regional Corporation; CDP = Census Designated Place; Minor Civil Div. (MCD) = Minor Civil Division; CCD = Census County Division

FEATURES

- Highway
- Secondary Road
- Deep Trail/Alley/Ferry
- Roadway
- Pipe/Power Line
- Ridge/Physical Feature
- Property/Fence Line
- Nonvisible Boundary
- Stream/Shoreline
- Intermittent Stream
- River/Arroyo
- Glacier

Where international, state, and/or county boundaries coincide, the map shows the boundary symbol for only the highest-ranking of these boundaries.
¹ A "*" following a place name indicates that the place is coextensive with a MCD. A "†" indicates that the place is also a false MCD; the false MCD name is not shown.
² A "†" following a block number indicates that the block number is repeated elsewhere in the block.

Inset **Out Area**

Key to Adjacent Sheets

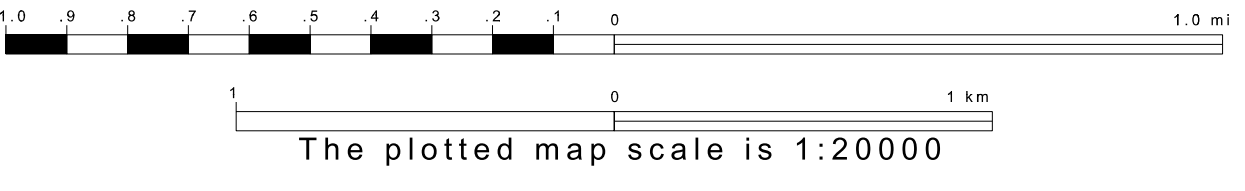
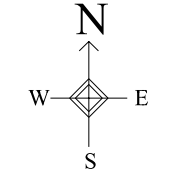
	1	2	
	4	5	

Sheet Location within Entity

SHEET 1 OF 11 PARENT SHEETS
TOTAL SHEETS: 14 (Index 1; Parent 11; Inset 2)

33.726210N
102.870821W

33.726210N
102.870821W



ENTITY TYPE: Census County Division
NAME: Levelland CCD (92180)
ST: Texas (48)
CO: Hockley Co (219)



All legal boundaries and names are as of January 1, 2000. The boundaries shown on this map are for Census Bureau statistical data collection and tabulation purposes only; their depiction and designation for statistical purposes does not constitute a determination of jurisdictional authority or rights of ownership or entitlement. Source: U.S. Census Bureau's TIGER database (Census 2000). Projection: State-based Albers Equal Area. U.S. DEPARTMENT OF COMMERCE Economics and Statistics Administration U.S. Census Bureau