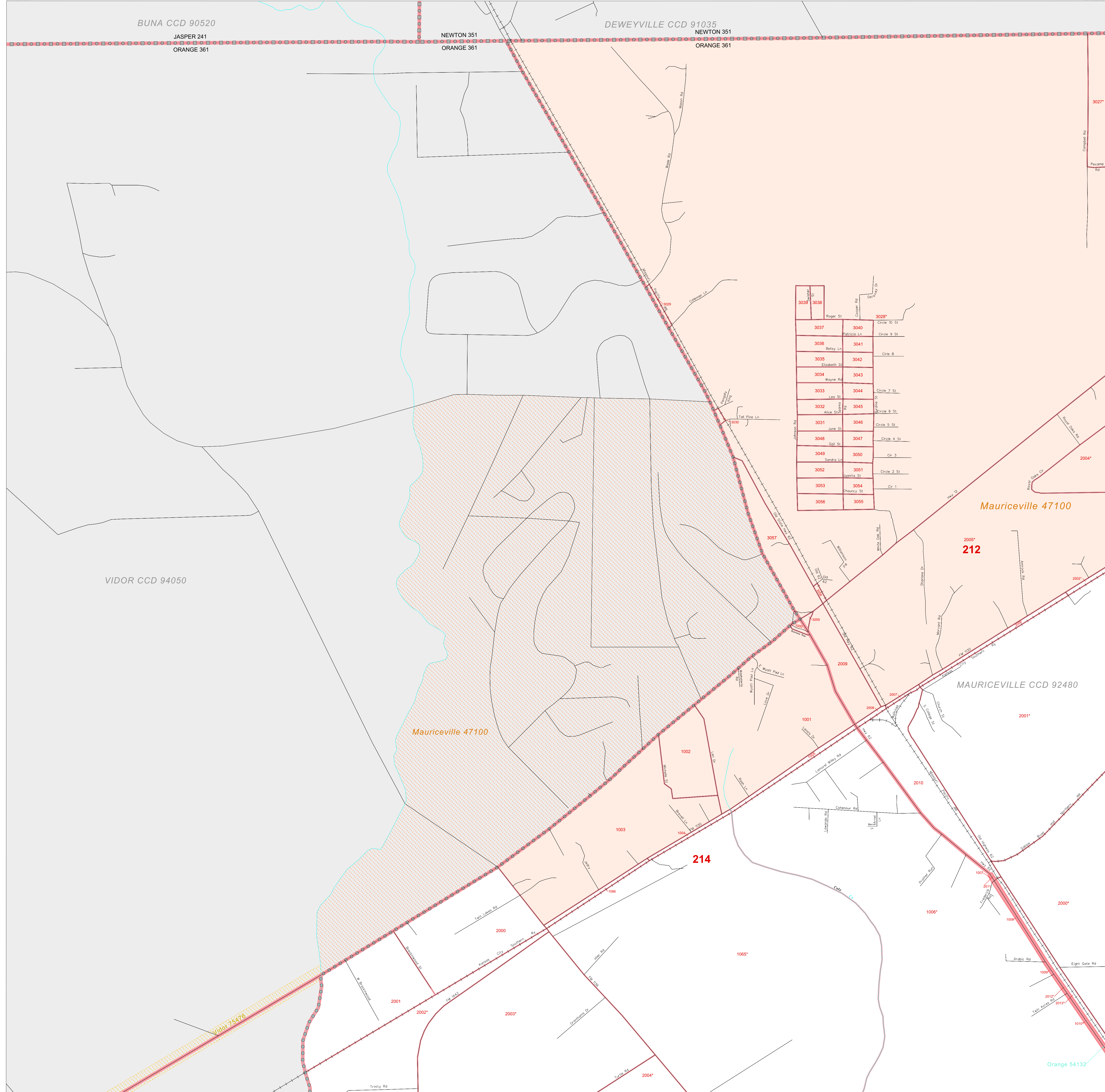


# CENSUS 2000 BLOCK MAP: MAURICEVILLE CCD

30 245164N  
93 930645W

30 245164N  
93 852695W



### LEGEND

**SYMBOL NAME STYLE**

- \*\*\*\*\* INTERNATIONAL
- \*\*\*\*\* AIR (FEDERAL)
- \*\*\*\*\* Trust Land / Home Land
- \*\*\*\*\* OTSA / TDSA / ANVSA
- \*\*\*\*\* AMERICAN INDIAN TRIBAL SUBDIVISION
- \*\*\*\*\* AIR (State)
- \*\*\*\*\* SDAISA
- \*\*\*\*\* ANRC
- STATE (or statistically equivalent entity)
- COUNTY (or statistically equivalent entity)
- MINOR CIVIL DIV. / CCD<sup>1</sup>
- Consolidated City
- Place within Subject Entity
- Incorporated Place / CDP<sup>1</sup>
- Place outside of Subject Entity
- Incorporated Place / CDP<sup>1</sup>
- Corporate Offset Boundary
- Census Tract**
- BLOCK<sup>2</sup>**

**ABBREVIATION REFERENCE:** AIR = American Indian Reservation; Trust Land = Off-Reservation Trust Land; Home Land = Hawaiian Home Land; OTSA = Oklahoma Tribal Statistical Area; TDSA = Tribal Designated Statistical Area; ANVSA = Alaska Native Village Statistical Area; SDAISA = State Designated American Indian Statistical Area; ANRC = Alaska Native Regional Corporation; CDP = Census Designated Place; Minor Civil Div. (MCD) = Minor Civil Division; CCD = Census County Division

**FEATURES**

- Highway
- Pipe/Power Line
- Stream/Shoreline
- Secondary Road
- Ridge/Physical Feature
- Intermittent Stream
- Deep Trail/Highway/Ferry
- Property/Fence Line
- River/Lake
- Railroad
- Nonvisible Boundary
- Glacier

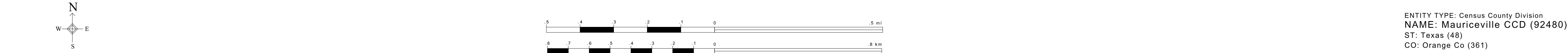
Where international, state, and/or county boundaries coincide, the map shows the boundary symbol for only the highest-ranking of these boundaries.  
<sup>1</sup> A "\*" following a place name indicates that the place is consecutive with a MCD. A "\*" indicates that the place is also a false MCD; the false MCD name is not shown.  
<sup>2</sup> A "\*" following a block number indicates that the block number is repeated elsewhere in the block.

**Inset** **Out Area**

3039	3038	Roger St	3028*
3037	3040	Public Ln	Circle 10 St
3036	3041	Betty Ln	Circle 8
3035	3042	Elizabeth St	Circle 7 St
3034	3043	Wayne Rd	Circle 6 St
3033	3044	Len St	Circle 5 St
3032	3045	Alisa St	Circle 4 St
3031	3046	June St	Circle 3
3048	3047	Gal St	Circle 2 St
3049	3050	Sandra Ln	Circle 1
3052	3051	Suzette St	Circle 1
3053	3054	Chauncy St	Circle 1
3056	3055		


30 178426N  
93 930645W

30 178426N  
93 852695W



All legal boundaries and names are as of January 1, 2000. The boundaries shown on this map are for Census Bureau statistical data collection and tabulation purposes only; their depiction and designation for statistical purposes does not constitute a determination of jurisdictional authority or rights of ownership or entitlement. Source: U.S. Census Bureau's TIGER database (Census 2000). Projection: State-based Albers' Equal Area. U.S. DEPARTMENT OF COMMERCE Economics and Statistics Administration U.S. Census Bureau

ENTITY TYPE: Census County Division  
 NAME: Mauriceville CCD (92480)  
 ST: Texas (48)  
 CO: Orange Co (361)



Key to Adjacent Sheets

1	2
4	5

Sheet Location within Entity

SHEET 1 OF 6 PARENT SHEETS  
 TOTAL SHEETS: 7 (Index 1; Parent 6; Inset 0)