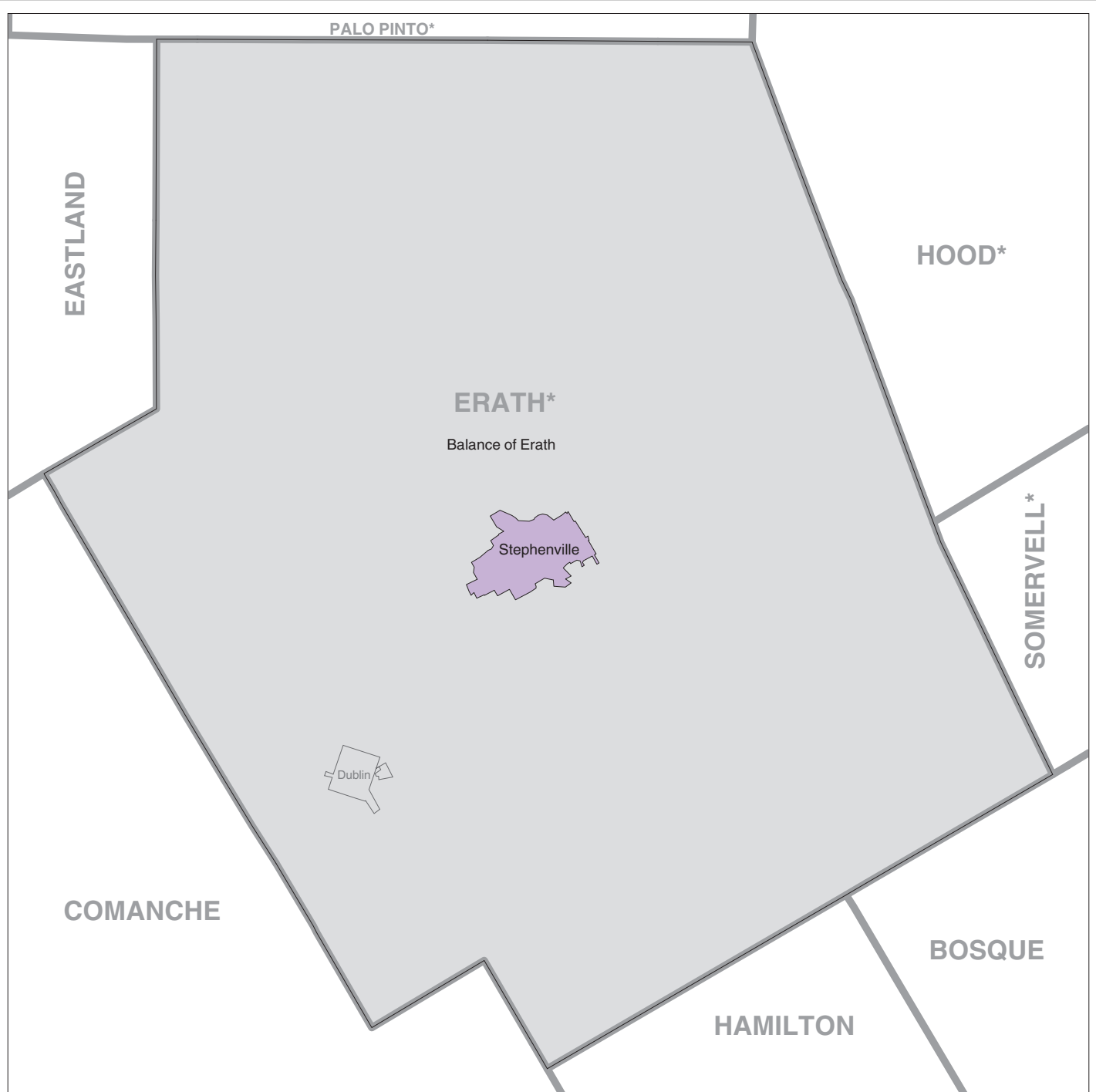
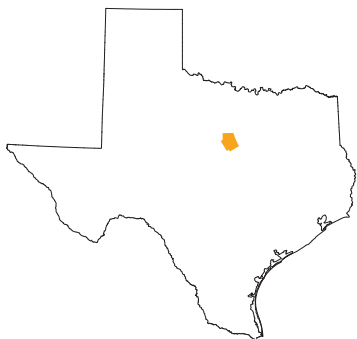


# Erath County, TX – Economic Places

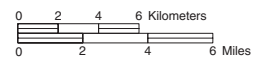


### Location in State



### Legend

- Places included in 2007 & 2002 Economic Census**
- Hoover Incorporated Place / Minor Civil Division
  - Balance of Jefferson County Remainder
- Places added to the 2007 Economic Census**
- Birmingham Incorporated Places / Minor Civil Division
  - Concord Census Designated Place / Other Statistical Area
- Places dropped for the 2007 Economic Census**
- Irondale Incorporated Place / Minor Civil Division
- Other Boundaries and Features**
- BIBB** County or Statistical Equivalent
  - WISCONSIN** State
  - CANADA** International
  - Lake Michigan* Waterbody



A degree (°) denotes that the county or statistical equivalent is in a Metropolitan Statistical Area. An asterisk (\*) denotes that the county or statistical equivalent is in a Micropolitan Statistical Area. All boundaries are as of January 1, 2007.