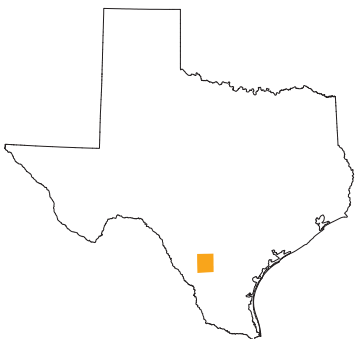


La Salle County, TX – Economic Places





Location in State





Legend


Places included in 2007 & 2002 Economic Census

- Hoover  Incorporated Place / Minor Civil Division
- Balance of Jefferson  County Remainder





Places added to the 2007 Economic Census

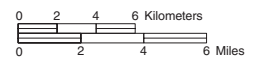
- Birmingham  Incorporated Places / Minor Civil Division
- Concord  Census Designated Place / Other Statistical Area

Places dropped for the 2007 Economic Census

- Irondale  Incorporated Place / Minor Civil Division

Other Boundaries and Features

- BIBB**  County or Statistical Equivalent
- WISCONSIN**  State
- CANADA**  International
- Lake Michigan*  Waterbody



A degree (°) denotes that the county or statistical equivalent is in a Metropolitan Statistical Area. An asterisk (*) denotes that the county or statistical equivalent is in a Micropolitan Statistical Area. All boundaries are as of January 1, 2007.