

Mapped, edited, and published by the Geological Survey

Control by USGS and NOS/NOAA

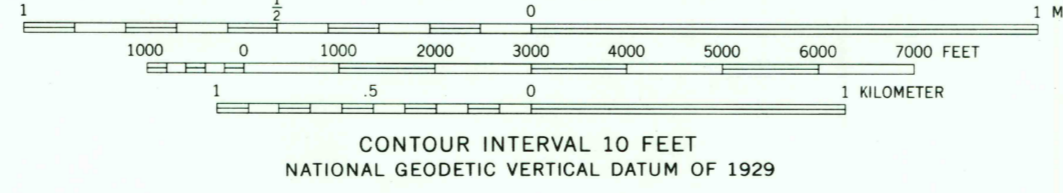
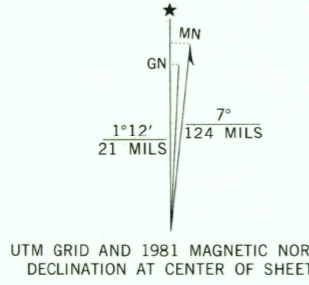
Topography by photogrammetric methods from aerial photographs taken 1957. Field checked 1960

Polyconic projection. 10,000-foot grid ticks based on Texas coordinate system, north central zone. 1000-meter Universal Transverse Mercator grid ticks, zone 14, shown in blue. 1927 North American Datum To place on the predicted North American Datum 1983 move the projection lines 9 meters south and 26 meters east as shown by dashed corner ticks

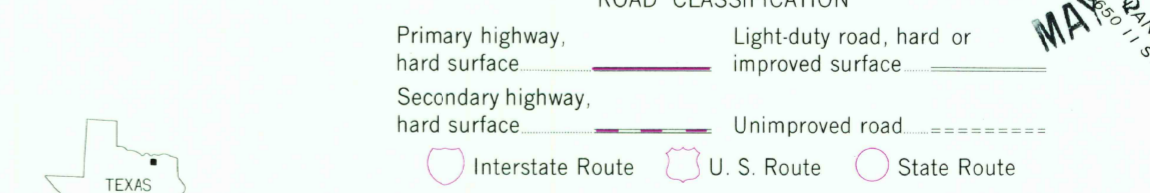
Fine red dashed lines indicate selected fence and field lines where generally visible on aerial photographs. This information is unchecked

Area covered by dashed light-blue pattern is subject to controlled inundation

Revisions shown in purple and woodland compiled from aerial photographs taken 1978 and other sources. This information not field checked. Map edited 1981



THIS MAP COMPLIES WITH NATIONAL MAP ACCURACY STANDARDS
FOR SALE BY U. S. GEOLOGICAL SURVEY, DENVER, COLORADO 80225, OR RESTON, VIRGINIA 22092
A FOLDER DESCRIBING TOPOGRAPHIC MAPS AND SYMBOLS IS AVAILABLE ON REQUEST



QUADRANGLE LOCATION

FRISCO, TEX.
N3307.5-W9645/7.5

1960
PHOTOREVISED 1981
DMA 6650 III NE-SERIES V882

USES AND HISTORICAL MAP ARCHIVES

MAX 9 25 1982

1952