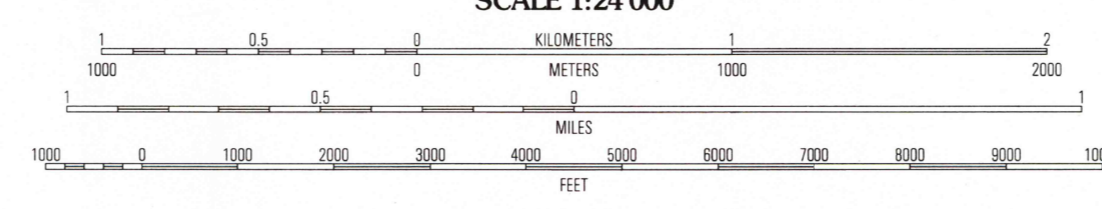
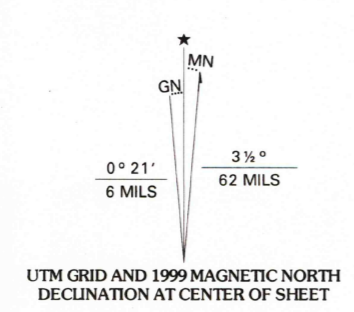


Produced by the United States Geological Survey
Topography compiled 1976. Planimetry derived from imagery taken 1994 and other sources. Photospectred using imagery dated 1996; no major culture or drainage changes observed. PLSS and survey control current as of 1978. Boundaries revised 1999
North American Datum of 1983 (NAD 83). Projection and 1000-meter grid: Universal Transverse Mercator, zone 15
10 000-foot ticks: Louisiana (south zone) and Texas (central zone) Coordinate Systems of 1983
North American Datum of 1927 (NAD 27) is shown by dashed corner ticks. The values of the shift between NAD 83 and NAD 27 for 7.5-minute intersections are obtainable from National Geodetic Survey NADCON software
There may be private inholdings within the boundaries of the National or State reservations shown on this map




CONTOUR INTERVAL 5 FEET
NATIONAL GEODETIC VERTICAL DATUM OF 1929
TO CONVERT FROM FEET TO METERS, MULTIPLY BY 0.3048

THIS MAP COMPLIES WITH NATIONAL MAP ACCURACY STANDARDS
FOR SALE BY U.S. GEOLOGICAL SURVEY, P.O. BOX 25286, DENVER, COLORADO 80225
AND LOUISIANA DEPARTMENT OF TRANSPORTATION AND DEVELOPMENT, BATON ROUGE, LOUISIANA 70804
A FOLDER DESCRIBING TOPOGRAPHIC MAPS AND SYMBOLS IS AVAILABLE ON REQUEST



1	2	3	1 Sudduth Bluff
2	3	4	2 Shoats Creek
3	4	5	3 Clark Hollow
4	5	6	4 Harburg
5	6	7	5 Lantia
6	7	8	6 Masticville
7	8		7 Echo
8			8 Vinton

ADJOINING 7.5 QUADRANGLE NAMES



STARKS, LA-TX
1996

NIMA 72441 SW-SERIES V885

RECEIVED
NOV 30 1999
USGS MND
HISTORICAL/ARCHIVES
4252326760908216
1-ISBN 0-107-025286-2
TX 3093-242