

Mapped, edited, and published by the Geological Survey

Control by USGS and USC&GS

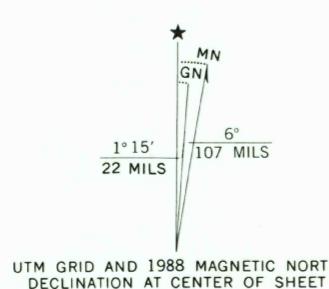
Topography by photogrammetric methods from aerial photographs taken 1960. Field checked 1961

Polyconic projection. 1927 North American Datum 10,000-foot grid ticks based on Texas coordinate system, central zone 1000-meter Universal Transverse Mercator grid ticks, zone 14, shown in blue

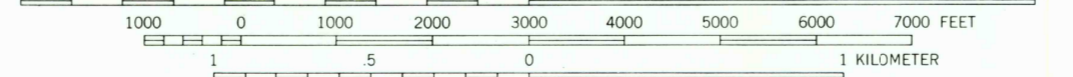
To place on the predicted North American Datum 1983 move the projection lines 17 meters south and 25 meters east as shown by dashed corner ticks

Fine red dashed lines indicate selected fence lines

Revisions shown in purple and woodland compiled from aerial photographs taken 1981 and other sources This information not field checked. Map edited 1988



SCALE 1:24,000



CONTOUR INTERVAL 10 FEET
DOTTED LINES REPRESENT 5-FOOT CONTOURS
NATIONAL GEODETIC VERTICAL DATUM OF 1929


THIS MAP COMPLIES WITH NATIONAL MAP ACCURACY STANDARDS
FOR SALE BY U.S. GEOLOGICAL SURVEY
DENVER, COLORADO 80225 OR RESTON, VIRGINIA 22092
A FOLDER DESCRIBING TOPOGRAPHIC MAPS AND SYMBOLS IS AVAILABLE ON REQUEST

ROAD CLASSIFICATION

Heavy-duty	Light-duty
Medium-duty	Unimproved dirt
	State Route



QUADRANGLE LOCATION



MUMFORD, TEX.
30096-F5-TF-024

1961
PHOTOREVISED 1988
DMA 6645 II NE - SERIES 1982

3096-314