



Mapped, edited, and published by the Geological Survey

Control by USGS and NOS/NOAA

Topography by photogrammetric methods from aerial photographs taken 1973. Field checked 1974.

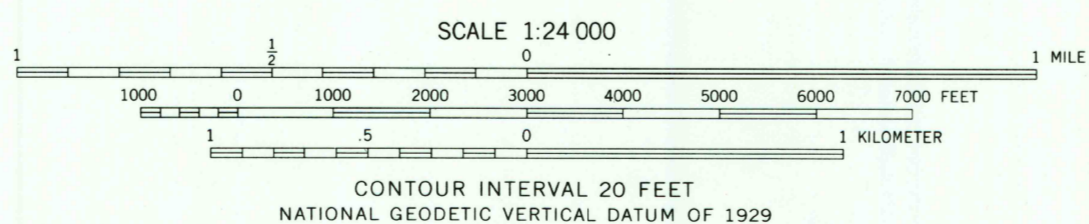
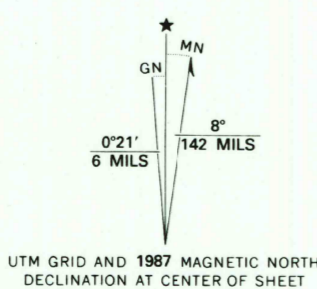
Projection: Texas coordinate system, central zone (Lambert conformal conic)

10,000-foot grid ticks based on Texas coordinate system, central and south central zones

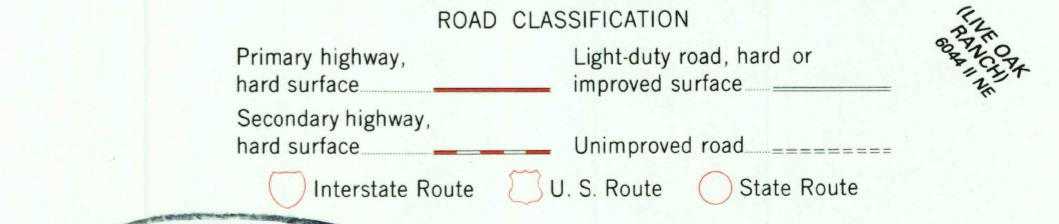
1000-meter Universal Transverse Mercator grid ticks, zone 14, shown in blue. 1927 North American datum

To place on the predicted North American Datum 1983, move the projection lines 17 meters south and 32 meters east as shown by dashed corner ticks

Revisions shown in purple compiled from aerial photographs taken 1983 and other sources. This information not field checked. Map edited 1987



3099-242



ALLEN CREEK, TEX.  
30099-C6-TF-024

1974  
PHOTOREVISED 1987  
DMA 6044 1 SW-SERIES V882