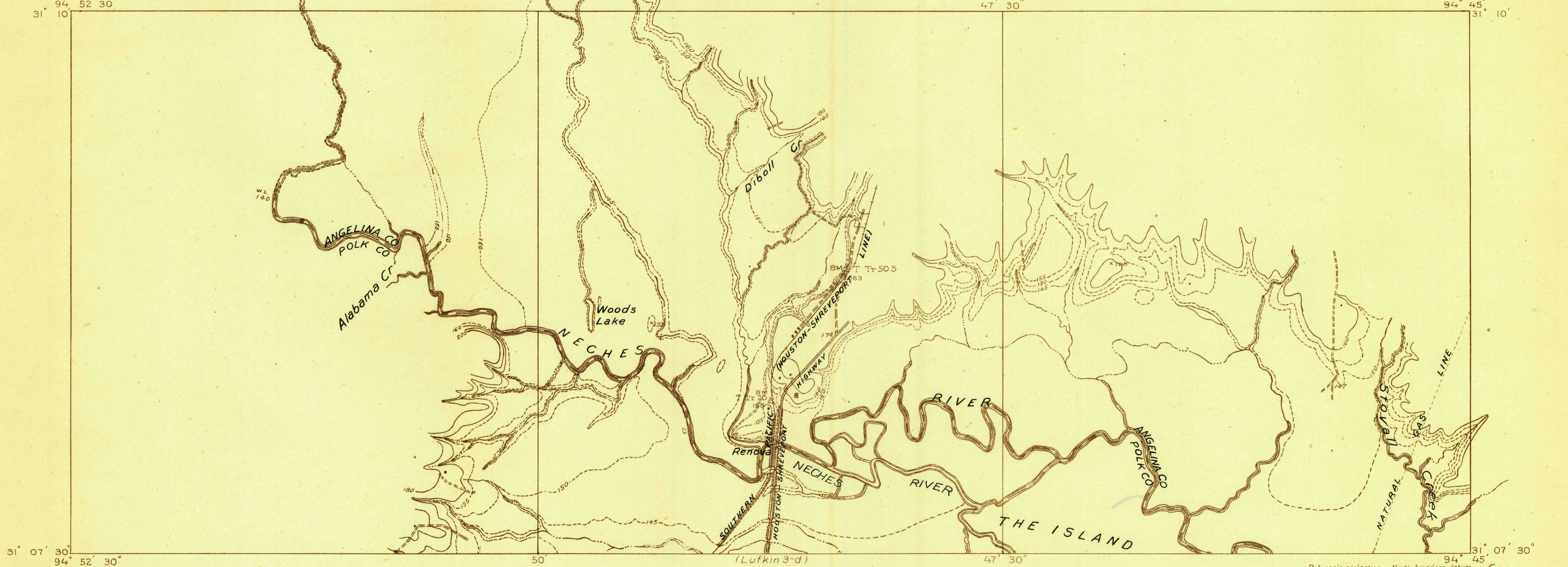


DEPARTMENT OF THE INTERIOR  
U. S. GEOLOGICAL SURVEY

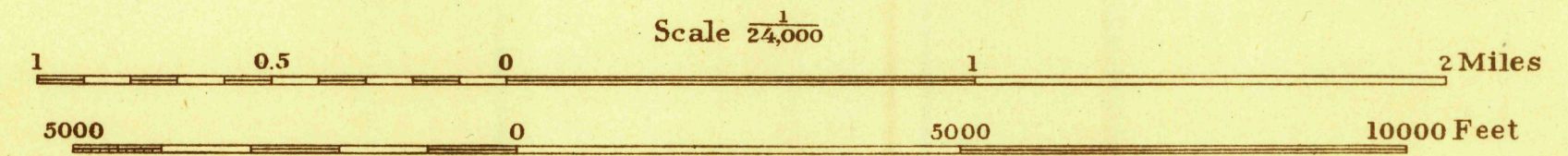
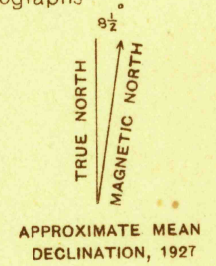
554-S-III-W/2-PART OF  
STATE OF TEXAS  
BOARD OF WATER ENGINEERS  
JOHN A. NORRIS, CHAIRMAN  
C. S. CLARK, A. H. DUNLAP

Advance sheet  
Subject to correction

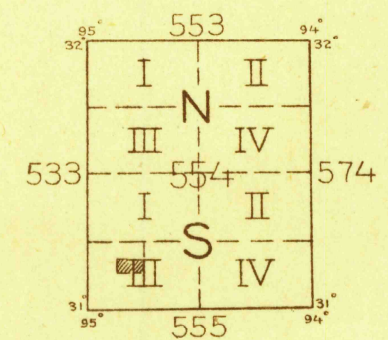
TEXAS  
LUFKIN 3-a QUADRANGLE



W. H. Herron, Division Engineer  
Topography by C. W. Goodlove  
Culture and drainage in part compiled from aerial photographs  
taken by Air Corps, U. S. Army  
Control by U. S. Geological Survey  
Surveyed in 1927



Contour interval 20 feet  
5 foot contours added in dashed lines  
Datum is mean sea level



Polyconic projection. North American datum

LUFKIN 3-a, TEX.