

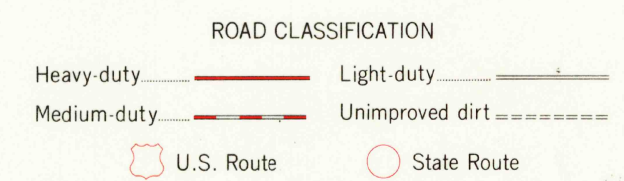
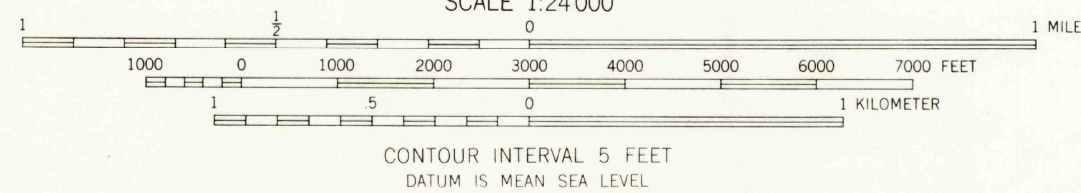
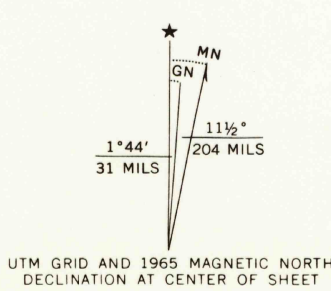
Mapped, edited, and published by the Geological Survey

Control by USGS and USC&GS

Planimetry by photogrammetric methods from aerial photographs taken 1962. Topography by planetable surveys 1965

Polyconic projection. 1927 North American datum  
10,000-foot grid based on Texas coordinate system, north zone  
1000-meter Universal Transverse Mercator grid ticks,  
zone 13, shown in blue

Fine red dashed lines indicate selected fence lines



QUADRANGLE LOCATION

U.S.G.S.  
TOPOGRAPHIC DIVISION

CACTUS WEST, TEX.  
N3600-W10200/7.5  
1965

2110  
NOV 2 1965

AMS 5556 11 SE-SERIES 9882

THIS MAP COMPLIES WITH NATIONAL MAP ACCURACY STANDARDS  
FOR SALE BY U. S. GEOLOGICAL SURVEY, DENVER, COLORADO 80225, OR WASHINGTON, D. C. 20242  
A FOLDER DESCRIBING TOPOGRAPHIC MAPS AND SYMBOLS IS AVAILABLE ON REQUEST