
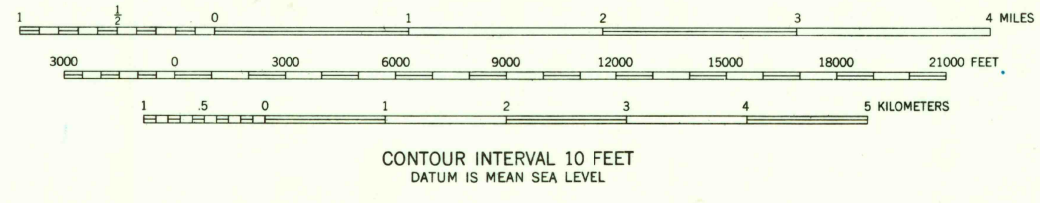
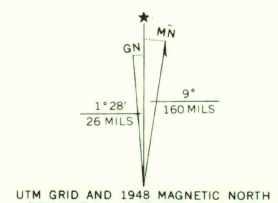


Mapped, edited, and published by the Geological Survey
Control by USGS and USC&GS
Topography from aerial photographs by multiplex methods,
and by plane-table surveys 1947-1948.
Aerial photographs taken 1940-1941. Field check, 1947-1948.
Transverse Mercator projection. 1927 North American datum
10,000-foot grids based on Texas coordinate system, north central zone
and Oklahoma coordinate system, south zone.
1000-meter Universal Transverse Mercator grid ticks,
zone 15, shown in blue



THIS MAP COMPLIES WITH NATIONAL MAP ACCURACY STANDARDS
FOR SALE BY U. S. GEOLOGICAL SURVEY, DENVER, COLORADO 80225 OR WASHINGTON, D. C. 20242
A FOLDER DESCRIBING TOPOGRAPHIC MAPS AND SYMBOLS IS AVAILABLE ON REQUEST

GRANT, TEX.-OKLA.
N3345-W9530/15

1948

AMS 6851 I-SERIES V782

2510
JUL 3 1973