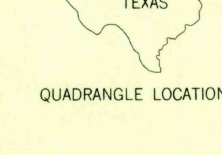
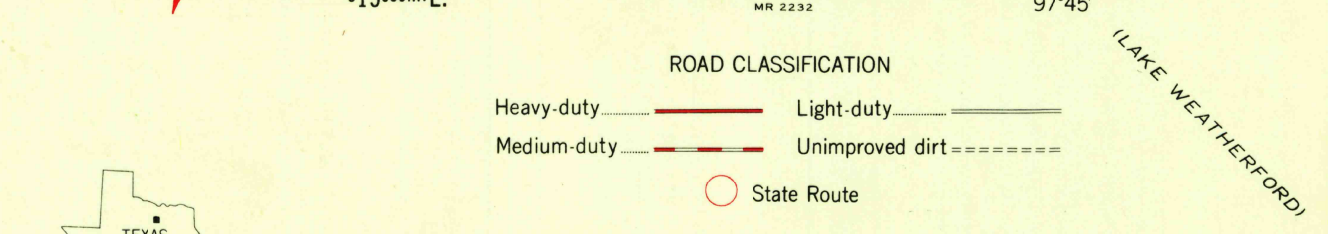
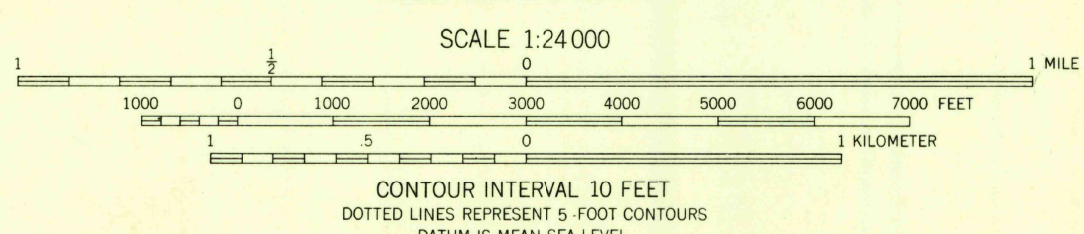


Mapped, edited, and published by the Geological Survey  
Control by USGS and USC&GS  
Topography from aerial photographs by photogrammetric methods  
Aerial photographs taken 1957 Field check 1959  
Polyconic projection, 1927 North American datum  
10,000-foot grid based on Texas coordinate system,  
north central zone  
1000-meter Universal Transverse Mercator grid ticks,  
zone 14, shown in blue  
Areas covered by dashed light-blue pattern are subject to  
controlled inundation



U.S.G.S.  
FILE COPY  
TOPOGRAPHIC DIVISION

POOLVILLE, TEX.  
NE/4 WEATHERFORD 15' QUADRANGLE  
N3252.5-W9745.7.5  
1959

APR 27 1960

2015