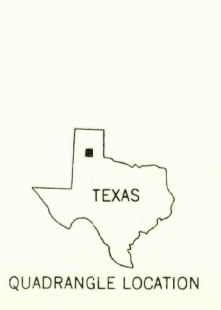
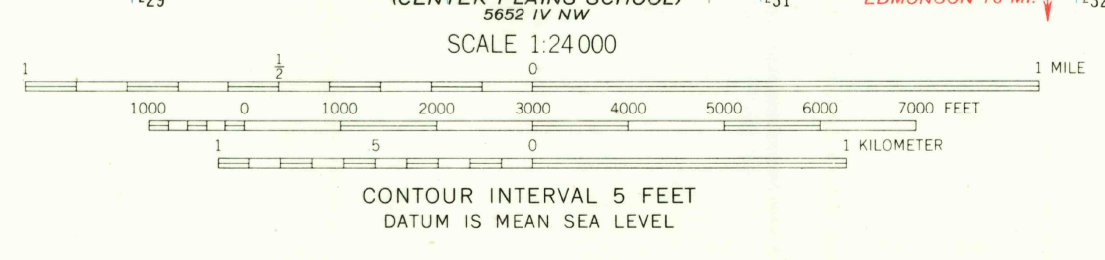
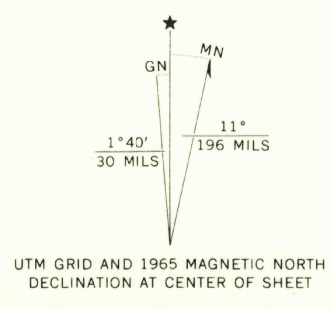


Mapped, edited, and published by the Geological Survey
 Control by USGS and USC&GS
 Topography by photogrammetric methods from aerial photographs taken 1964. Field checked 1965
 Polyconic projection. 1927 North American datum
 10,000-foot grid based on Texas coordinate system, north zone
 1000-meter Universal Transverse Mercator grid ticks, zone 14, shown in blue
 Fine red dashed lines indicate selected fence lines



ROAD CLASSIFICATION

Heavy duty	Light duty
Medium-duty	Unimproved dirt
	State Route

U.S.G.S. FILE COPY TOPOGRAPHIC DIVISION

LAKEVIEW, TEX. N3430-W10152.5/7.5

THIS MAP COMPLIES WITH NATIONAL MAP ACCURACY STANDARDS FOR SALE BY U.S. GEOLOGICAL SURVEY, DENVER, COLORADO 80225, OR WASHINGTON, D. C. 20242 A FOLDER DESCRIBING TOPOGRAPHIC MAPS AND SYMBOLS IS AVAILABLE ON REQUEST

RETURN TO: USGS AND HISTORICAL MAP ARCHIVES

MAR 12 1969

2070