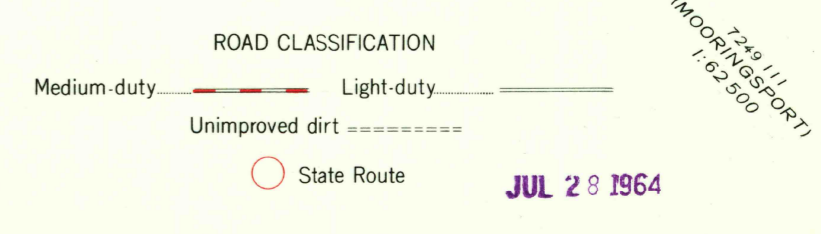
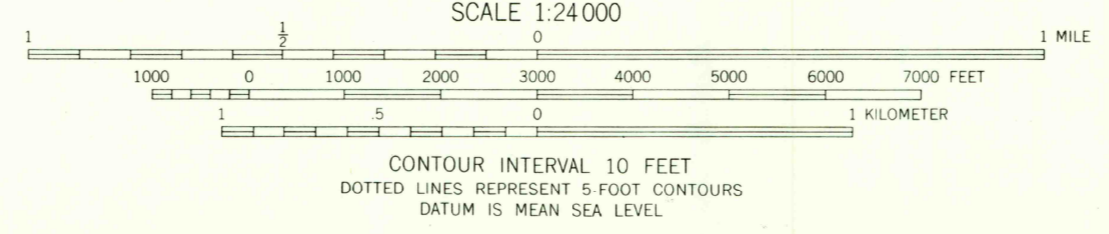
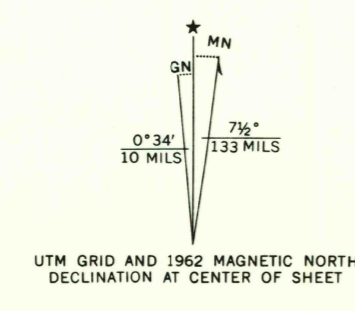




Maped, edited, and published by the Geological Survey  
Control by USGS, USC&GS, and Louisiana Geodetic Survey  
Topography by photogrammetric methods from aerial  
photographs taken 1958. Field checked 1962  
Polyconic projection, 1927 North American datum  
10,000-foot grids based on Texas coordinate system, north central zone  
and Louisiana coordinate system, north zone.  
1000-meter Universal Transverse Mercator grid ticks,  
zone 15, shown in blue  
Fine red dashed lines indicate selected fence lines



THIS MAP COMPLIES WITH NATIONAL MAP ACCURACY STANDARDS  
FOR SALE BY U.S. GEOLOGICAL SURVEY, DENVER 25, COLORADO OR WASHINGTON 25, D.C.  
A FOLDER DESCRIBING TOPOGRAPHIC MAPS AND SYMBOLS IS AVAILABLE ON REQUEST

POTTERS POINT, TEX.-LA.  
NE/4 CADDO LAKE 15 QUADRANGLE  
N3237.5-W9400.7/7.5  
1962  
AMS 7149 II NE-SERIES V882-V885

3180