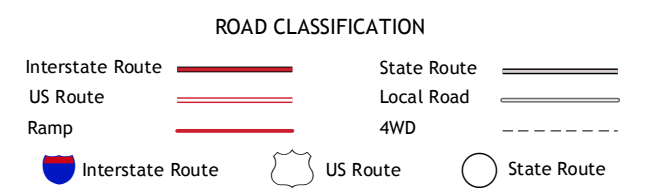
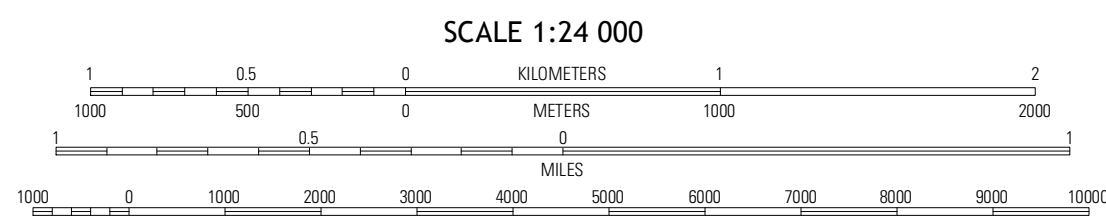
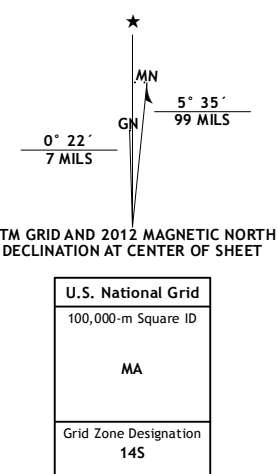


Produced by the United States Geological Survey North American Datum of 1983 (NAD83) World Geodetic System of 1984 (WGS84), Projection and 1000-meter grid: Universal Transverse Mercator, Zone 14S 10 000-foot ticks: Texas Coordinate System of 1983 (north central zone)



QUADRANGLE LOCATION table with columns: Hawley, Hamby, Flattop, Abilene West, Abilene East, Kirby Lake NE, Buffalo Gap, Potoni, Bala.

Imagery: NAIP, August 2010. Roads: ©2006-2012 TomTom. Names: GNS, 2012. Hydrography: National Hydrography Dataset, 2010. Contours: National Elevation Dataset, 2005. Boundaries: Census, IBC, U.S.G.S., 1972-2012.

CONTOUR INTERVAL 10 FEET NORTH AMERICAN VERTICAL DATUM OF 1988. This map was produced to conform with the National Geospatial Program US Topo Product Standard, 2011. A metadata file associated with this product is draft version 0.6.7