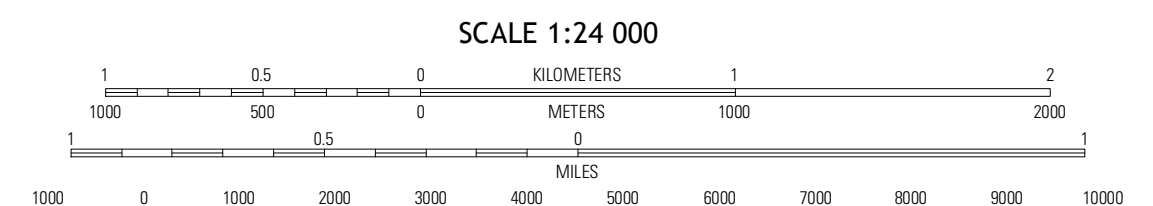
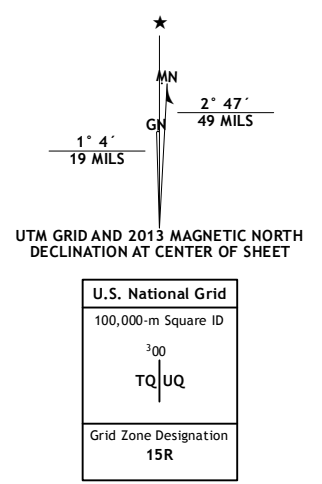
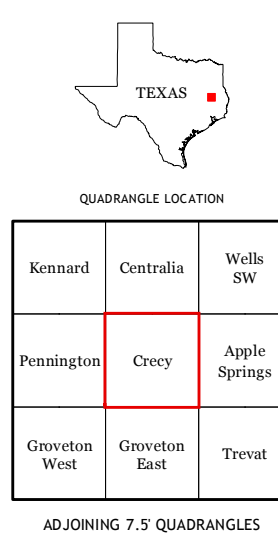


Produced by the United States Geological Survey North American Datum of 1983 (NAD83) World Geodetic System of 1984 (WGS84). Projection and 1 000-meter grid: Universal Transverse Mercator, Zone 15R 10 000-foot ticks: Texas Coordinate System of 1983 (central zone)



CONTOUR INTERVAL 10 FEET NORTH AMERICAN VERTICAL DATUM OF 1988 This map was produced to conform with the National Geospatial Program US Topo Product Standards, 2011. A metadata file associated with this product is draft version 0.6.7



ROAD CLASSIFICATION table with symbols for Interstate Route, US Route, Ramp, FS Primary Route, State Route, Local Road, 4WD, FS Passenger Route, FS High Clearance Route.

Check with local Forest Service unit for current travel conditions and restrictions.

CRECY, TX 2013

Imagery: NAIP, August 2010; Roads: within US Forest Service lands with limited Forest Service updates, 2012; Names: GNIS, 2012; Hydrography: National Hydrography Dataset, 2010; Contours: National Elevation Dataset, 2003; Boundaries: Census, IBWC, IBC, USGS, 1972 - 2012