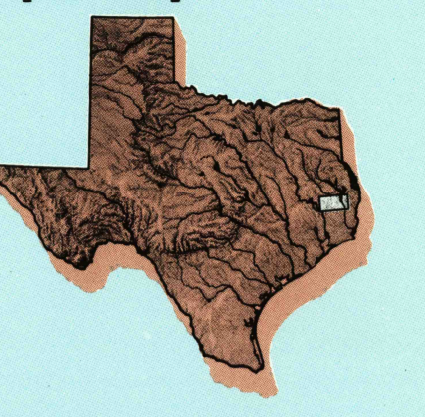



Livingston TEXAS

1:100 000-scale metric topographic map



30 X 60 MINUTE QUADRANGLE SHOWING

- Contours and elevations in meters
- Highways, roads and other manmade structures
- Water features
- Woodland areas
- Geographic names



Produced by the United States Geological Survey
 Compiled from USGS 1:24 000-scale topographic maps dated 1984. Planimetry revised from aerial photographs taken 1987 and other source data. Revised information not field checked. Map edited 1992
 1927 North American Datum (NAD 27). Projection and 10 000-meter-grid: Universal Transverse Mercator, zone 15
 25 000-foot grid ticks: Texas coordinate system central zone
 The difference between NAD 27 and North American Datum of 1983 (NAD 83) is too small to show at this scale. The values of the shift between the datums for 7.5-minute intersections are given in USGS Bulletin 1875
 There may be private inholdings within the boundaries of the National or State reservations shown on this map

CONTOUR INTERVAL 10 METERS
 SUPPLEMENTARY CONTOUR INTERVAL 5 METERS
 NATIONAL GEODESIC VERTICAL DATUM OF 1929
 ELEVATIONS SHOWN TO THE NEAREST METER


THIS MAP COMPLIES WITH NATIONAL MAP ACCURACY STANDARDS

CONVERSION TABLE		DECLINATION DIAGRAM		ADJOINING MAPS		
Meters	Feet	MAGNETIC		1	2	3
1	3.2808	41°		4	5	
2	6.5617	31°		6	7	8
3	9.8425	21°				
4	13.1234	11°				
5	16.4042	1°				
6	19.6850	0°				
7	22.9659	31°				
8	26.2467	21°				
9	29.5275	11°				
10	32.8084	1°				

To convert meters to feet multiply by 3.2808
 To convert feet to meters multiply by 0.3048

UTM grid convergence (GM) and 1983 magnetic declination (MD) at center of map
 Diagram is approximate

1 Crockett
 2 Lubbock
 3 Lewisville
 4 Houston
 5 De Rudder
 6 Beaumont
 7 Lake Charles



Topographic Map Symbols

- Primary highway, hard surface
- Secondary highway, hard surface
- Light duty road, principal street, hard or improved surface
- Other road or street, trail
- Route marker: Interstate, U.S., State
- Railroad: standard gage, narrow gage
- Bridge: concrete, culverts
- Tunnel: road, railroad
- Built up area, locality, elevation
- Airport: landing field, landing strip
- National boundary
- State boundary
- County boundary
- National or State reservation boundary
- Land grant boundary
- U.S. public lands survey: range, township, section
- Range, township, section line, protected
- Power transmission line, pipeline
- Dam: dam with lock
- Cemetery, building
- Well: water, salt, spring
- Mine shaft: coal or ore, mine, quarry, gravel pit
- Campground, picnic area, U.S. location monument
- Ruins, cliff dwelling
- Distorted surface: strip mine, lava, sand
- Contours: index, intermediate, supplementary
- Bathymetric contours: index, intermediate
- Stream, lake: perennial, intermittent
- Rapids, large and small; falls, large and small
- Area to be submerged; marsh, swamp
- Land subject to controlled inundation; woodland
- Scrub: mangrove
- Orchard; vineyard