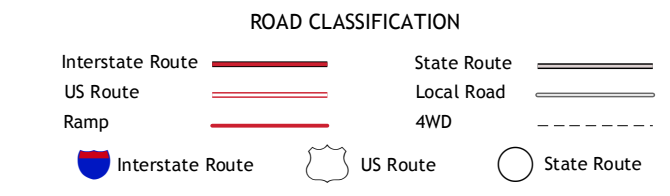
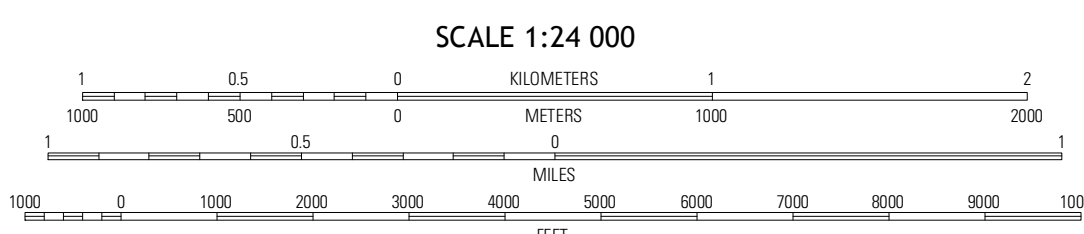
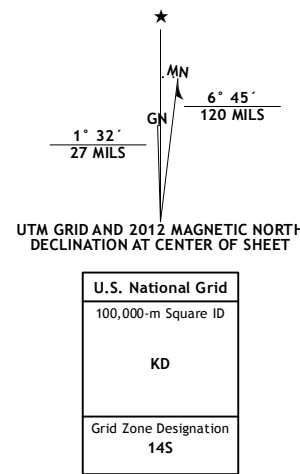


Produced by the United States Geological Survey
North American Datum of 1983 (NAD83)
World Geodetic System of 1984 (WGS84). Projection and
1 000-meter grid: Universal Transverse Mercator, Zone 14E
10 000-foot ticks: Texas Coordinate System of 1983 (north zone)



QUADRANGLE LOCATION

| | | |
|--------|----------|---------|
| Name | Fortress | Pony |
| Ranch | Cliff | Plats |
| Canyon | Wesley | Wayside |
| SE | Point | |
| Happy | Tule | Jackson |
| | Lake NW | Hill |

ADJOINING 7.5 QUADRANGLES

CONTOUR INTERVAL 20 FEET
NORTH AMERICAN VERTICAL DATUM OF 1988

This map was produced to conform with the
National Geospatial Program US Topo Product Standard, 2011.
A metadata file associated with this product is draft version 0.6.7