

DEPARTMENT OF THE INTERIOR
 U. S. GEOLOGICAL SURVEY

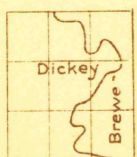
Advance sheet
 Subject to correction

TEXAS
 BURNET 2-c QUADRANGLE

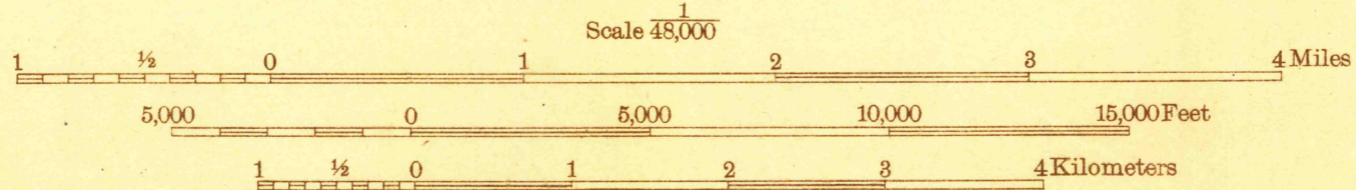


Topography by W. B. Brewer and Crawford Dickey
 Culture and drainage in part from aerial photographs
 from Air Service, U. S. Army
 Surveyed in 1925

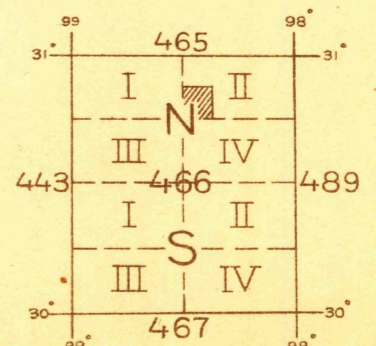
Polyconic projection, North American datum
 5000 yard grid based upon U. S. zone system, D




TRUE NORTH
 MAGNETIC NORTH
 APPROXIMATE MEAN
 DECLINATION, 1925



Contour interval 20 feet
 10 foot contours in dashed lines
 Datum is mean sea level



BURNET 2-c, TEX.



Map Information Office
 Board of Surveys & Maps

RETURN TO:
 USGS NHD HISTORICAL MAP ARCHIVES