
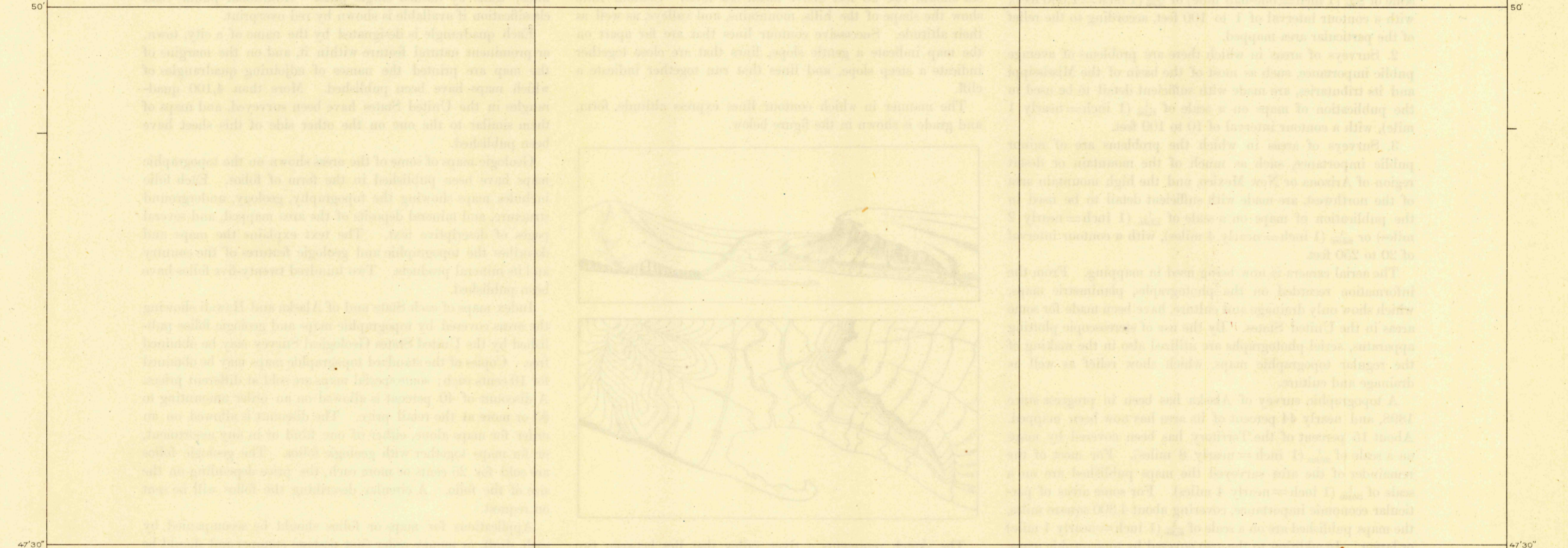
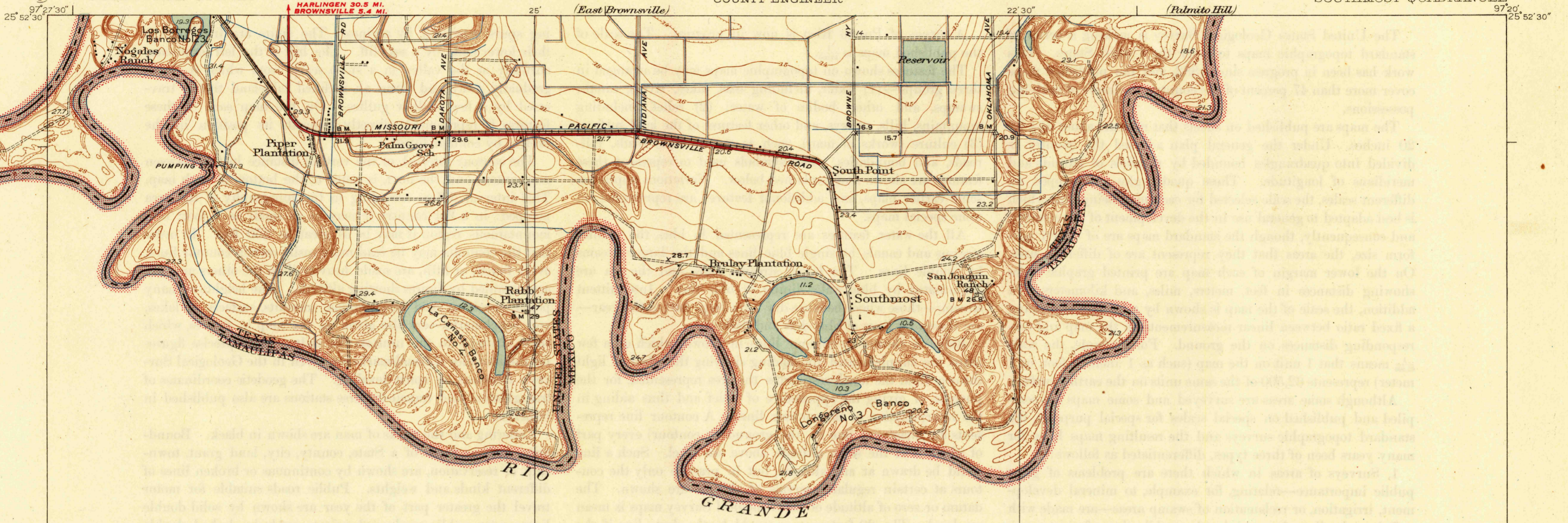


U. S. G. S.
FILE COPY
Inspection and Editing.

UNITED STATES
DEPARTMENT OF THE INTERIOR
GEOLOGICAL SURVEY


CAMERON COUNTY, TEXAS
REPRESENTED BY THE
COUNTY ENGINEER

TEXAS
(CAMERON COUNTY)
SOUTHMOST QUADRANGLE



Topography by W.R. Chenoweth
Culture and drainage in part compiled from aerial photographs
Surveyed in 1930

TRUE NORTH
MAGNETIC NORTH
APPROXIMATE MEAN
DECLINATION, 1950



ROUTES USUALLY TRAVELED
HARD IMPERVIOUS SURFACES
OTHER SURFACE IMPROVEMENTS
U. S. ROUTE 1945 STATE ROUTE

Polyconic projection, North American datum
5000 yard grid based upon U.S. zone system, D
Irrigation canals are not contoured

SOUTHMOST, TEXAS
Edition of 1936
reprinted 1945
N2545-W9720/7.5

U. S. G. S.
FILE COPY
Inspection and Editing.

USGS
Historical File
Topographic Division

MAY 18 1945