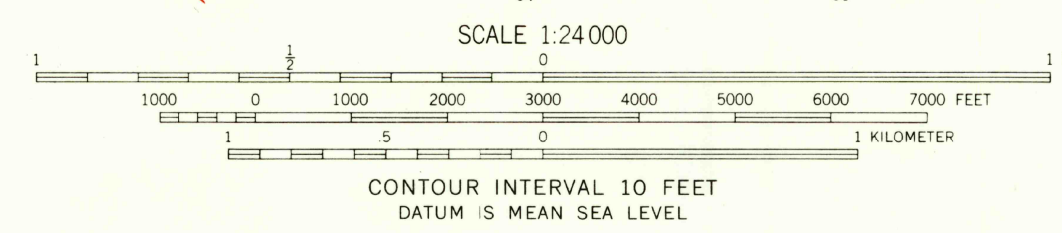
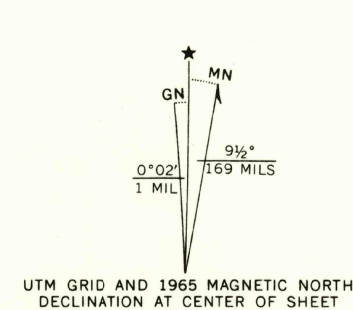
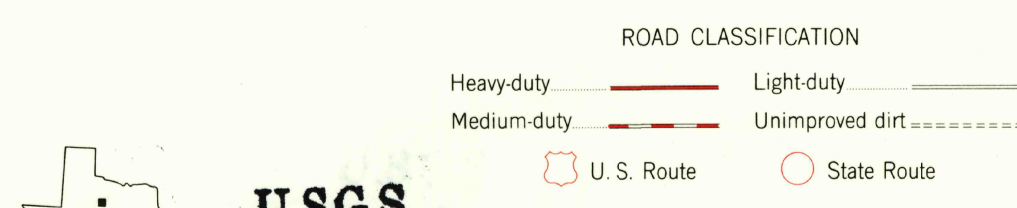


Mapped, edited, and published by the Geological Survey
Control by USGS and USC&GS
Topography by photogrammetric methods from aerial
photographs taken 1964. Field checked 1965
Polyconic projection. 1927 North American datum
10,000-foot grid based on Texas coordinate system,
north central zone
1000-meter Universal Transverse Mercator grid ticks,
zone 14, shown in blue
Fine red dashed lines indicate selected fence lines



USGS
Historical File
Topographic Division



U.S.G.S.
TOPOGRAPHIC DIVISION

INDIAN KNOLL, TEX.
N3230—W9900/7.5
1965

AMS 6149 II SE—SERIES V8R2

3075
SEP 21 1967