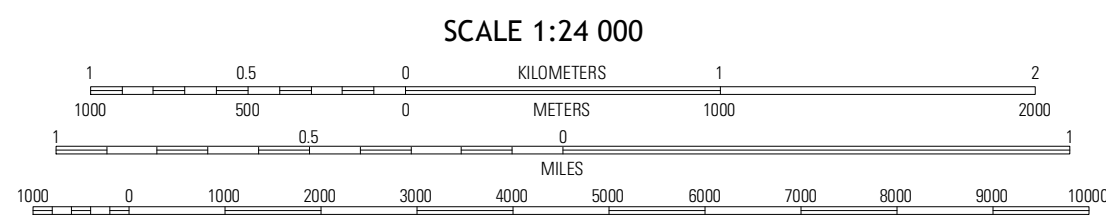
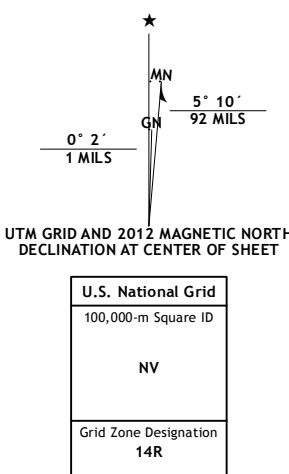
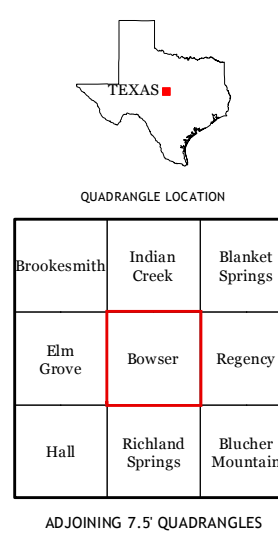


Produced by the United States Geological Survey North American Datum of 1983 (NAD83) World Geodetic System of 1984 (WGS84) Projection and 1 000-meter grid: Universal Transverse Mercator, Zone 14R 10 000-foot ticks: Texas Coordinate System of 1983 (central zone)



CONTOUR INTERVAL 10 FEET NORTH AMERICAN VERTICAL DATUM OF 1988 This map was produced to conform with the National Geospatial Program US Topo Product Standard, 2011. A metadata file associated with this product is draft version 0.6.7



ROAD CLASSIFICATION Interstate Route US Route Ramp Interstate Route US Route State Route Local Road 4WD

Imagery: N/AIP, July 2010 Roads: ©2006-2012 TomTom Names: ©2012 National Hydrography Dataset, 2010 Contours: National Elevation Dataset, 2004 Boundaries: Census, IBW, IBC, USGS, 1972 - 2012

BOWSER, TX 2012