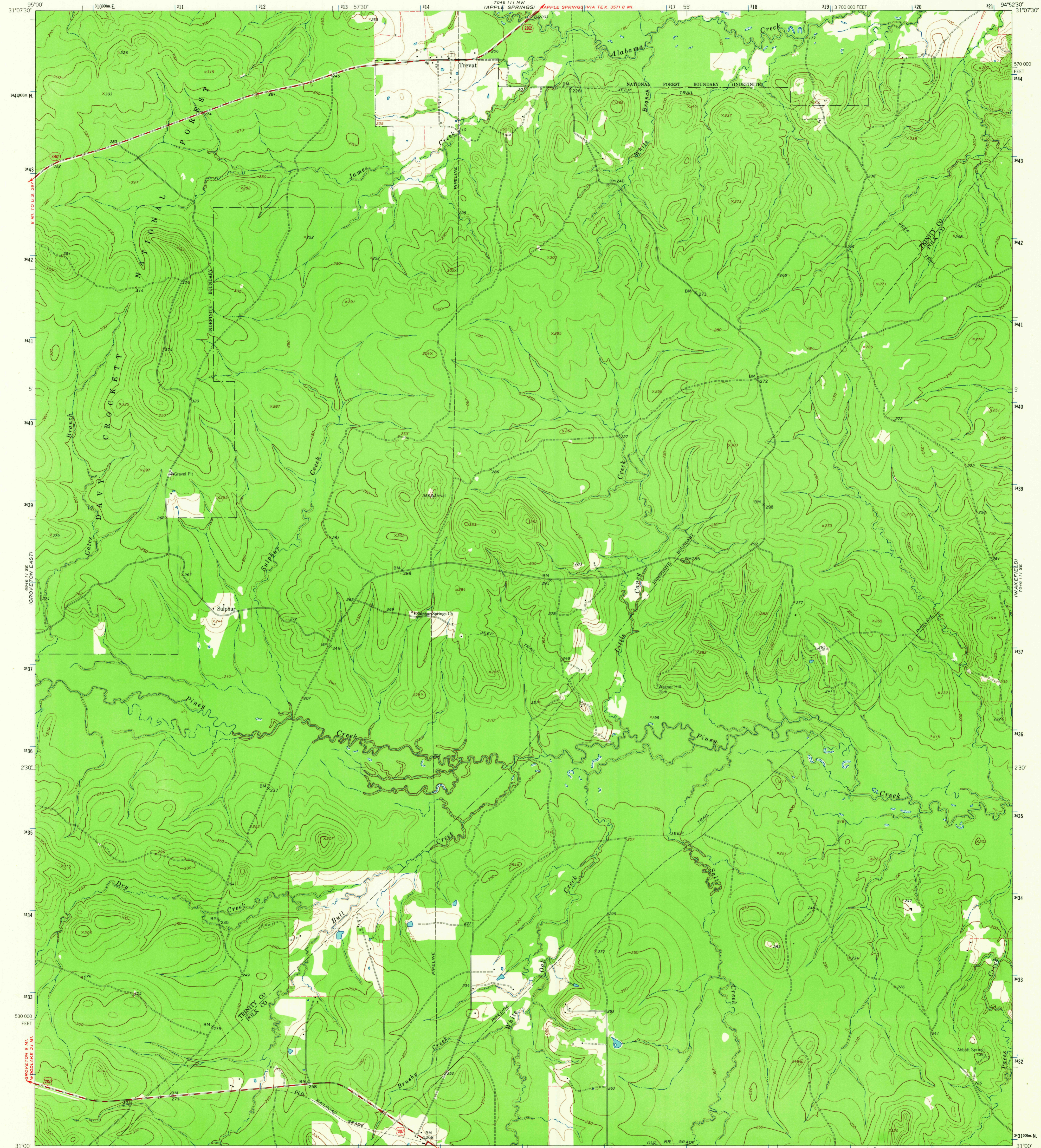


31°07'30" N

UNITED STATES
DEPARTMENT OF THE INTERIOR
GEOLOGICAL SURVEY

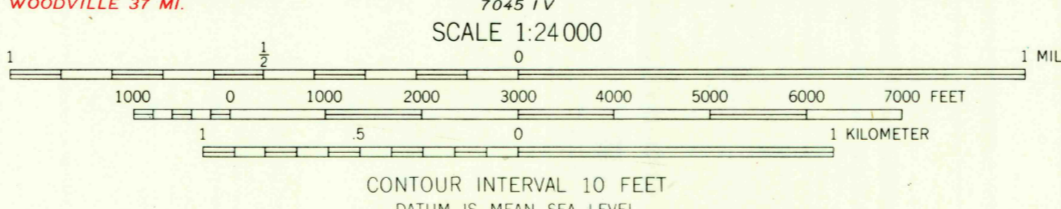
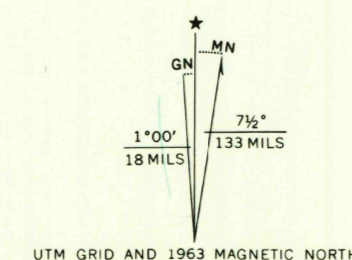
TREVAT QUADRANGLE
TEXAS
7.5 MINUTE SERIES (TOPOGRAPHIC)

94°52'30" W



Mapped, edited, and published by the Geological Survey

Control by USGS and USC&GS
Topography by photogrammetric methods from aerial photographs taken 1962. Field checked 1963
Polyconic projection. 1927 North American datum. 10,000-foot grid based on Texas coordinate system, central zone. 1000-meter Universal Transverse Mercator grid ticks, zone 15, shown in blue.
Fine red dashed lines indicate selected fence lines.



CONTOUR INTERVAL 10 FEET
DATUM IS MEAN SEA LEVEL



ROAD CLASSIFICATION
Medium-duty — Light-duty
Unimproved dirt —
U.S. Route — State Route

THIS MAP COMPLIES WITH NATIONAL MAP ACCURACY STANDARDS
FOR SALE BY U.S. GEOLOGICAL SURVEY, DENVER, COLORADO 80225, OR WASHINGTON, D.C. 20242
A FOLDER DESCRIBING TOPOGRAPHIC MAPS AND SYMBOLS IS AVAILABLE ON REQUEST

U.S.G.S.
FILE COPY
TOPOGRAPHIC DIVISION

TREVAT, TEX.
N3100-W9452.5/7.5

1963
AMS 7046 111 SW-SERIES V882

2225
JUN 1 1966