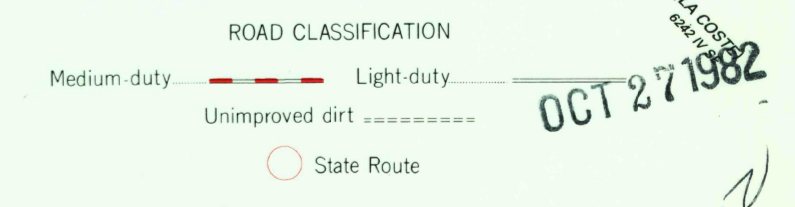
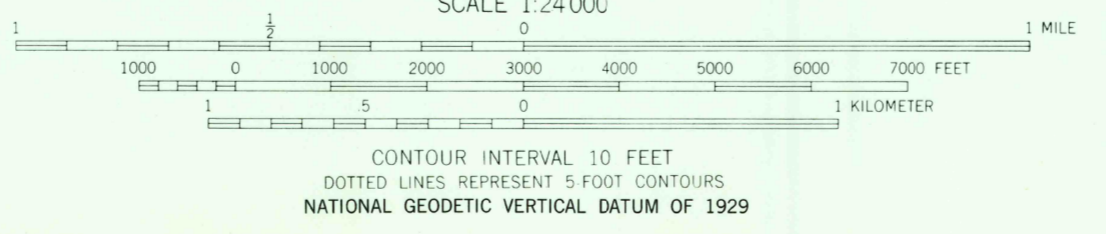
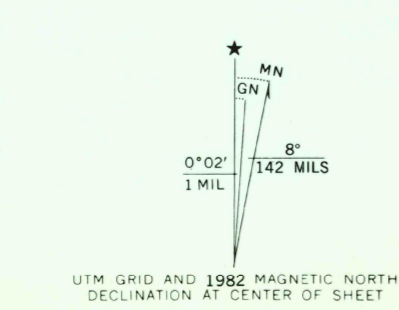


Mapped, edited, and published by the Geological Survey
Control by USGS and NOS/NOAA and USCE
Topography by photogrammetric methods from aerial photographs taken 1963. Field checked 1964
Polyconic projection. 10,000-foot grid ticks based on Texas coordinate system, south central zone. 1000-meter Universal Transverse Mercator grid ticks, zone 14, shown in blue. 1927 North American Datum. To place on the predicted North American Datum 1983 move the projection lines 21 meters south and 30 meters east as shown by dashed corner ticks
Fine red dashed lines indicate selected fence lines
Revisions shown in purple and woodland compiled from aerial photographs taken 1979 and other sources. This information not field checked. Map edited 1982



THIS MAP COMPLIES WITH NATIONAL MAP ACCURACY STANDARDS
FOR SALE BY U. S. GEOLOGICAL SURVEY, DENVER, COLORADO 80225, OR RESTON, VIRGINIA 22092
A FOLDER DESCRIBING TOPOGRAPHIC MAPS AND SYMBOLS IS AVAILABLE ON REQUEST

2998-233

RIOMEDINA, TEX.
N2922.5 - W9852.5/7.5
1964
PHOTOREVISED 1982
DMA 6242 IV NW - SERIES V882

RETURN TO:
USGS AND HISTORICAL MAP ARCHIVES

OCT 27 1982

255