

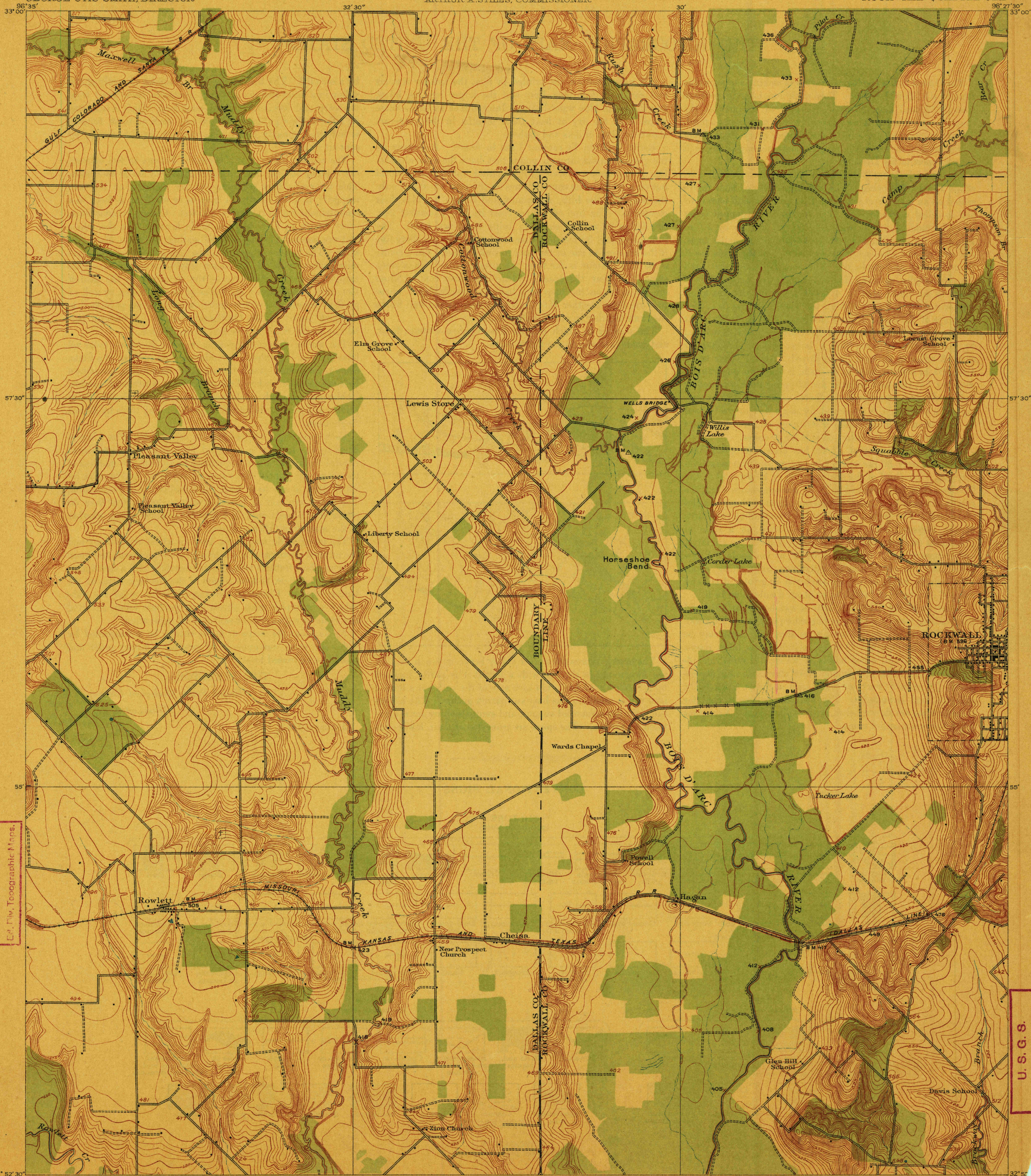
# TOPOGRAPHY

STATE OF TEXAS

T.M. CAMPBELL, GOVERNOR  
J.E. LIGHTFOOT, ATTORNEY GENERAL  
J.T. ROBINSON, LAND COMMISSIONER  
ARTHUR A. STILES, COMMISSIONER

U.S. GEOLOGICAL SURVEY  
GEORGE OTIS SMITH, DIRECTOR

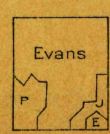
TEXAS  
ROCKWALL QUADRANGLE



U.S.G.S.  
FILE COPY  
En. Div. Topographic Maps.

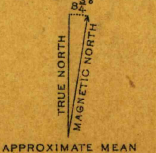
U.S.G.S.  
FILE COPY

ENGRAVED AUG. 1912 BY U.S.G.S.  
R.B. Marshall, Chief Geographer.  
E.C. Barnard, Geographer in charge.  
Topography by R.T. Evans, B.A. Jenkins,  
and S.T. Penick.  
Control by E.L. McNair, P.W. McMillen, and W.A. Gelbach.  
Surveyed in 1909.



Contour interval 5 feet.  
Datum is mean sea level.

USGS  
Historical File  
Topographic Division



Edition of Dec. 1912.  
FEB 28 1913 / 863

ROCKWALL, TEX.