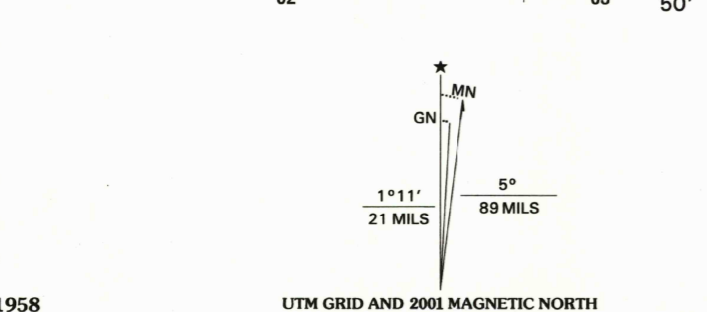
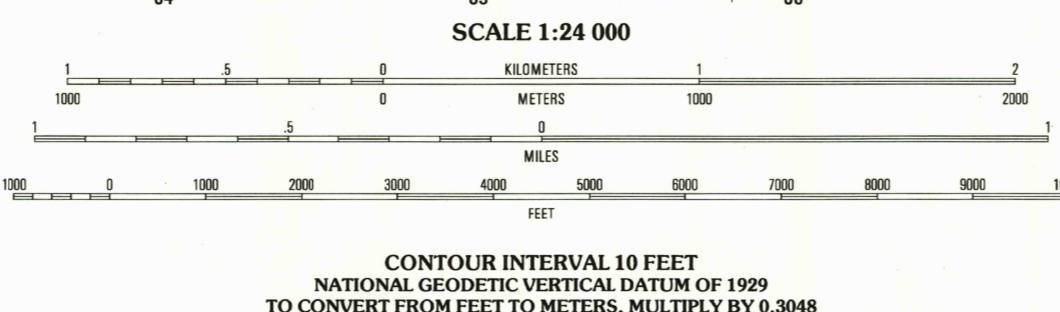


Produced by the United States Geological Survey
Topography compiled 1954. Planimetry derived from imagery taken 1995 and other sources. Survey control current as of 1958. Boundaries current as of 2000.
North American Datum of 1983 (NAD 83). Projection and 1000-meter grid: Universal Transverse Mercator, zone 14 10 000-foot ticks; Texas Coordinate System of 1983 (north central zone).
North American Datum of 1927 (NAD 27) is shown by dashed corner ticks. The values of the shift between NAD 83 and NAD 27 for 7.5-minute intersections are obtainable from National Geodetic Survey NADCON software.
Houses of worship, schools, and other labeled buildings verified 1958.

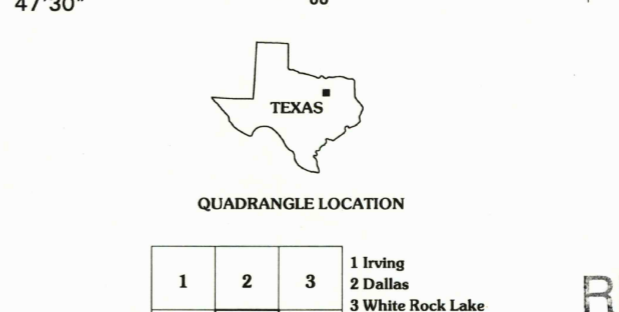
UTM GRID AND 2011 MAGNETIC NORTH DECLINATION AT CENTER OF SHEET



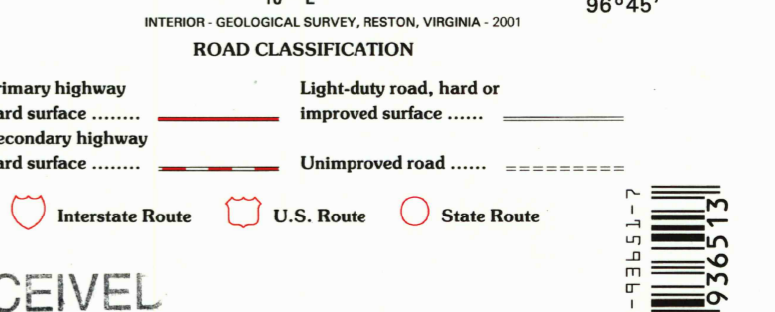
SCALE 1:24 000
CONTOUR INTERVAL 10 FEET
NATIONAL GEODETIC VERTICAL DATUM OF 1929
TO CONVERT FROM FEET TO METERS, MULTIPLY BY 0.3048



QUADRANGLE LOCATION
1 2 3
4 5
6 7 8
1 Irving
2 Dallas
3 White Rock Lake
4 Duncanville
5 Hutchins
6 Cedar Hill
7 Lancaster
8 Feris



THIS MAP COMPLIES WITH NATIONAL MAP ACCURACY STANDARDS
FOR SALE BY U.S. GEOLOGICAL SURVEY, P.O. BOX 25286, DENVER, COLORADO 80225
A FOLDER DESCRIBING TOPOGRAPHIC MAPS AND SYMBOLS IS AVAILABLE ON REQUEST



RECEIVED
JAN 31 2002
USGS NMD
HISTORICAL MAP ARCHIVE
OAK CLIFF, TX
1995
NIMA 6649 III N-SERIES V882

