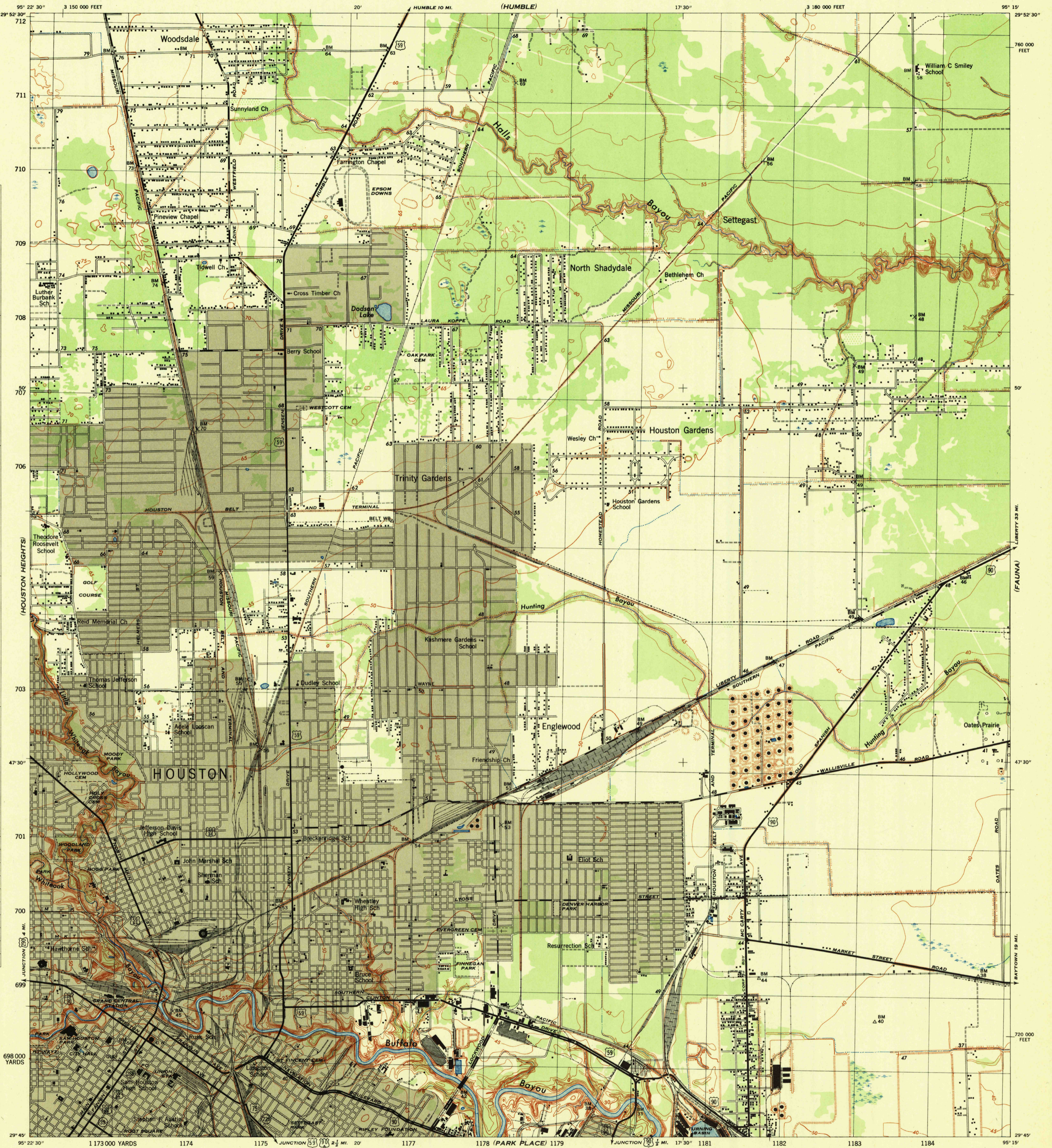


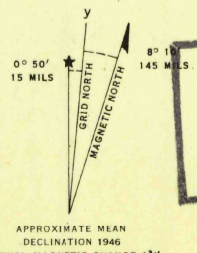
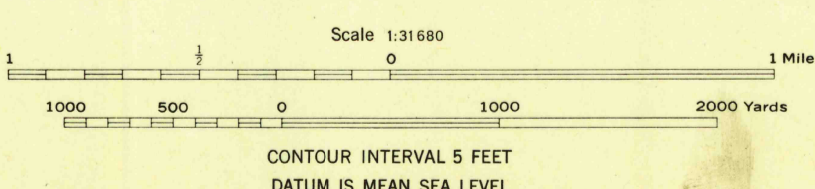
TEXAS 1:31,680  
(HARRIS COUNTY)



Mapped by Tennessee Valley Authority under direction of the Chief of Engineers, U. S. Army, 1943.  
Control by USCGS, USGS, USFS, TOS, TRD, and TVA.  
Contours from 1916 maps of U. S. Geological Survey, revised by TVA plane-table surveys, 1943.  
Culture and drainage base by multiplex, 1943.  
Wide-angle photography for TVA, 1942.  
Polyconic projection. 1927 North American datum.

**ROAD CLASSIFICATION**  
1943  
Dependable hard-surface, heavy-duty road. Loose-surface graded, dry weather road. U. S. Route (20)  
Secondary, hard surface, all-weather road. Dirt road. State Route (7)  
More than two lanes indicated by note along road with tick at point of change. 3 LANE 4 LANE  
Gray tint indicates areas in which only landmark buildings are shown.

THIS MAP COMPLIES WITH THE NATIONAL STANDARD MAP ACCURACY REQUIREMENTS.



U. S. G. S.  
FILE COPY  
Inspection and Editing.

REPRODUCED BY THE TENNESSEE VALLEY AUTHORITY  
AND NO. 121287

SETTEGAST, TEX.  
N2945-W9515/7.5  
EDITION OF 1946