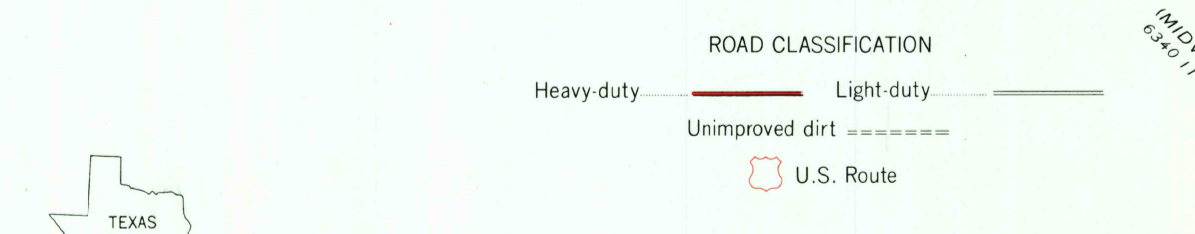
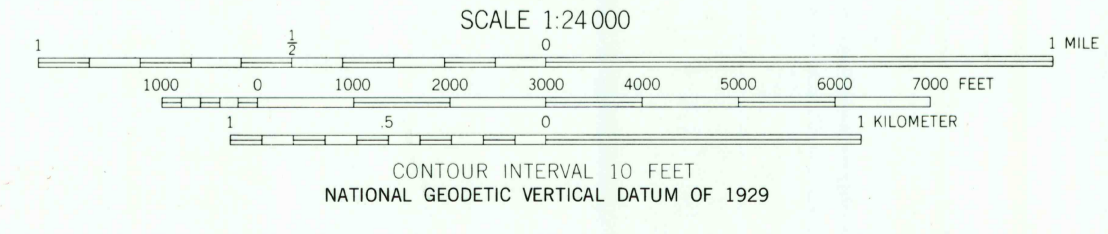
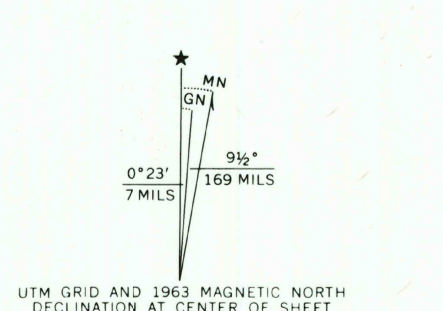


LIVE OAK HOLLOW  
OCT 18 1985  
REFERENCE COLLECTION

2800 FT. (GEORGE WEST)  
RETURN TO :  
USGS MID HISTORICAL MAP ARCHIVES  
MOWAY  
2800 FT. (GEORGE WEST)

Mapped, edited, and published by the Geological Survey  
Control by USGS and USC&GS  
Topography by photogrammetric methods from aerial photographs taken 1961. Field checked 1963  
Polyconic projection 1927 North American Datum  
10,000 foot grid based on Texas coordinate system, south central zone  
1000-meter Universal Transverse Mercator grid ticks, zone 14, shown in blue  
Fine red dashed lines indicate selected fence lines  
To place on the predicted North American Datum 1983  
move the projection lines 25 meters south and  
28 meters east as shown by dashed corner ticks



THIS MAP COMPLIES WITH NATIONAL MAP ACCURACY STANDARDS  
FOR SALE BY U. S. GEOLOGICAL SURVEY, DENVER, COLORADO 80225, OR RESTON, VIRGINIA 22092  
A FOLDER DESCRIBING TOPOGRAPHIC MAPS AND SYMBOLS IS AVAILABLE ON REQUEST

ELM CREEK, TEX.  
28098-B2-TF-024  
1963  
DMA 6340 II NW—SERIES V882

2898-113