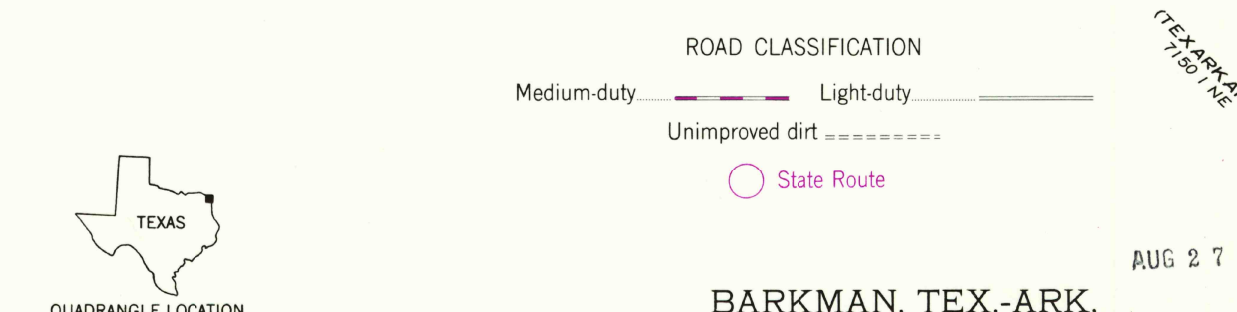
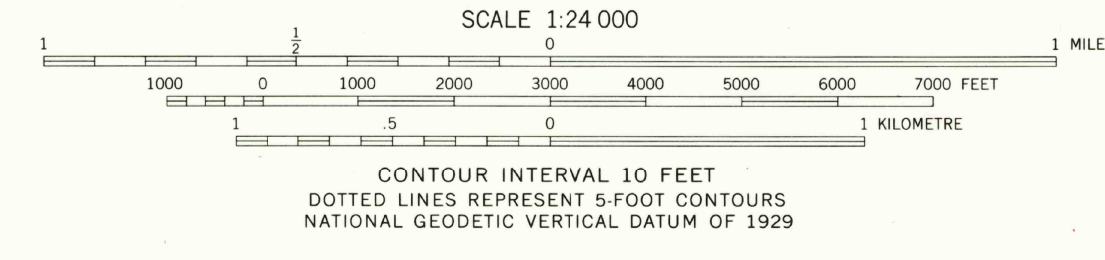
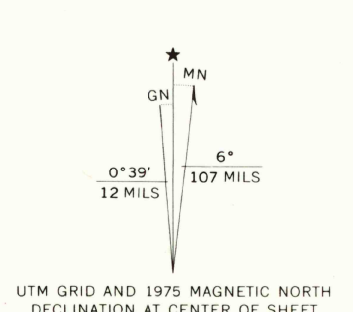


Mapped, edited, and published by the Geological Survey
Control by USGS, USCE, and USC&GS
Culture and drainage in part compiled from
aerial photographs taken 1948
Topography by plane-table methods 1949-1950
Polyconic projection. 1927 North American datum
10,000-foot grids based on Texas coordinate system,
north central zone, and Arkansas coordinate system,
south zone.
1000-metre Universal Transverse Mercator grid ticks,
zone 15, shown in blue.
Revisions shown in purple compiled from aerial photographs
taken 1970 and 1975. This information not field checked



THIS MAP COMPLIES WITH NATIONAL MAP ACCURACY STANDARDS
FOR SALE BY U.S. GEOLOGICAL SURVEY, DENVER, COLORADO 80225, OR RESTON, VIRGINIA 22092
AND ARKANSAS GEOLOGICAL COMMISSION, LITTLE ROCK, ARKANSAS 72204
A FOLDER DESCRIBING TOPOGRAPHIC MAPS AND SYMBOLS IS AVAILABLE ON REQUEST

USGS
Historical File
Topographic Division

1950
PHOTOREVISED 1970 AND 1975
AMS 7151 II SW-SERIES V684

BARKMAN, TEX.-ARK.
N3330-W9407.5/7.5

AUG 27 1975