

1:250,000 Scale
1:250,000 Scale
1:250,000 Scale

Control by USGS and NOS/NOAA

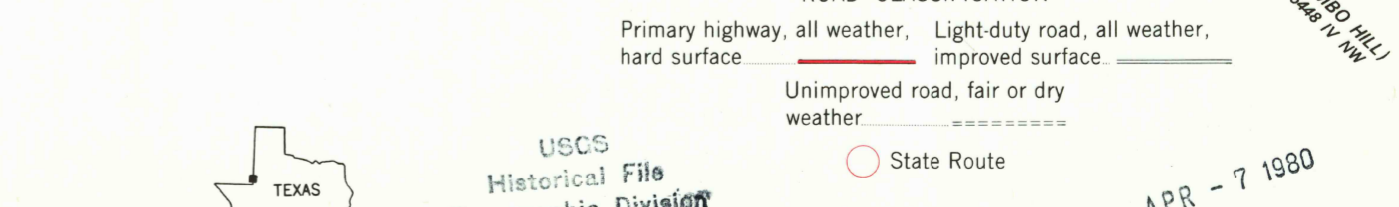
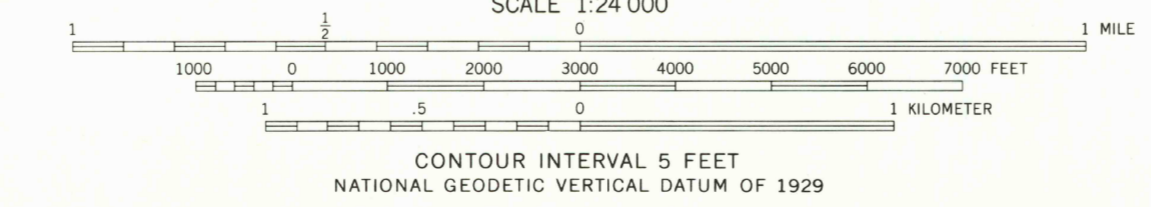
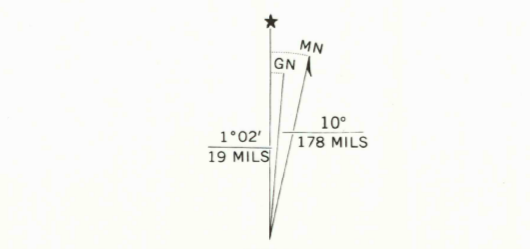
Planimetry by photogrammetric methods from aerial photographs taken 1967. Topography by planimetric surveys 1969

Polyconic projection. 1927 North American datum

10,000-foot grids based on Texas coordinate system, north central zone and New Mexico coordinate system, east zone 1000-meter Universal Transverse Mercator grid ticks, zone 13, shown in blue

Fine red dashed lines indicate selected fence lines

Revisions shown in purple compiled from aerial photographs taken 1977 and other source data. This information not filed checked. Map edited 1979



USGS Historical File Topographic Division

QUADRANGLE LOCATION

HOBBS SE, TEX.-N. MEX. N3230-W10300/7.5

1969 PHOTOREVISED 1979 DMA 5349 II SE-SERIES V881

3203-411

APR - 7 1980 2571