

Mapped, edited, and published by the Geological Survey

Control by USGS and NOS/NOAA.

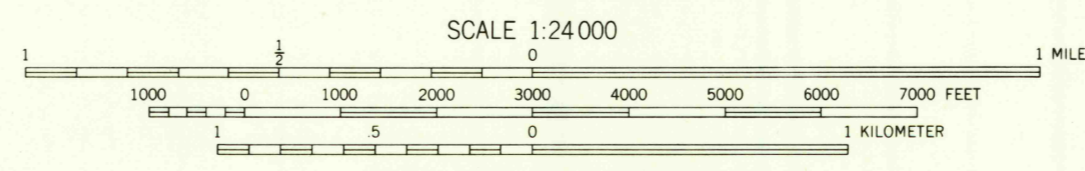
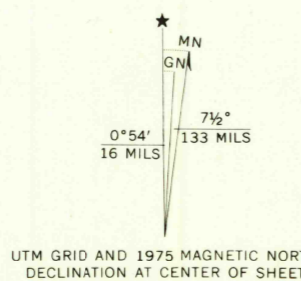
Topography by photogrammetric methods from aerial photographs taken 1967. Field checked 1968. Supersedes map dated 1954.

Selected hydrographic data compiled from USC&GS chart 523 (1969). This information is not intended for navigational purposes.

Polyconic projection. 1927 North American datum. 10,000-foot grids based on Texas coordinate system, south and south central zones. 1000-meter Universal Transverse Mercator grid ticks, zone 14, shown in blue.

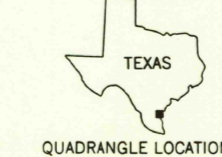
Water stages in this area vary with meteorological conditions. Approximate limits of occasional inundation shown by dashed blue lines where mean high water is undetermined for lack of visual evidence. Dotted blue lines indicate the approximate limits of low water.

Revisions shown in purple compiled from aerial photographs taken 1975. This information not field checked.



SCALE 1:24,000
CONTOUR INTERVAL 5 FEET
NATIONAL GEODETIC VERTICAL DATUM OF 1929
DEPTH CURVES AND SOUNDINGS IN FEET—DATUM IS MEAN LOW WATER
SHORELINE SHOWN REPRESENTS APPROXIMATE LINE OF MEAN HIGH WATER
THE MEAN RANGE OF TIDE IS NEGLIGIBLE

THIS MAP COMPLIES WITH NATIONAL MAP ACCURACY STANDARDS
FOR SALE BY U.S. GEOLOGICAL SURVEY, DENVER, COLORADO 80225, OR RESTON, VIRGINIA 22092
A FOLDER DESCRIBING TOPOGRAPHIC MAPS AND SYMBOLS IS AVAILABLE ON REQUEST



QUADRANGLE LOCATION

ROAD CLASSIFICATION
Secondary highway, all weather, hard surface
Light-duty road, all weather, improved surface
Unimproved road, fair or dry weather
State Route

USGS Historical Files Topographic Division
PORT ARANSAS, TEX.
SE/4 ARANSAS PASS 15' QUADRANGLE
N2745—W9700/7.5
1968
PHOTOREVISED 1975
AMS 6539 I SE—SERIES V882

300

196