


5650 IV NW  
MEADOW NE

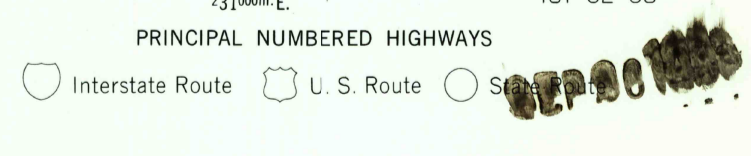
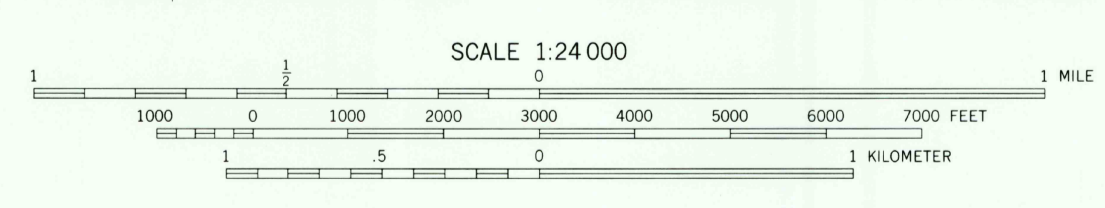
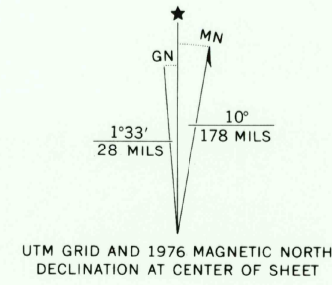
UNITED STATES  
DEPARTMENT OF THE INTERIOR  
GEOLOGICAL SURVEY

NEW HOME SW, QUADRANGLE  
TEXAS  
7.5 MINUTE SERIES ORTHOPHOTOQUAD

5650 IV NW  
NEW HOME NE



Produced by the Geological Survey  
Orthophoto prepared from 1:80,000 scale  
aerial photographs taken March 22, 1976  
Projection and 10,000-foot grid ticks: Texas  
coordinate system, north central zone (Lambert conformal conic)  
1000-meter Universal Transverse Mercator grid,  
zone 13. 1927 North American datum  
Photoimagery transformed by simple rectification  
To place on the predicted North American Datum 1983  
move the projection lines 7 meters south and  
40 meters east as shown by dashed corner ticks



This quadrangle area also covered by  
1:62,500-scale topographic map

THIS MAP COMPLIES WITH NATIONAL MAP ACCURACY STANDARDS  
FOR SALE BY U. S. GEOLOGICAL SURVEY, DENVER, COLORADO 80225, OR RESTON, VIRGINIA 22092

3301-232

NEW HOME SW, TEX.  
N3315-W10152.5/7.5  
1976  
DMA 5650 IV SW—SERIES V082

RETURN TO:  
USGS AND HISTORICAL MAP ARCHIVES