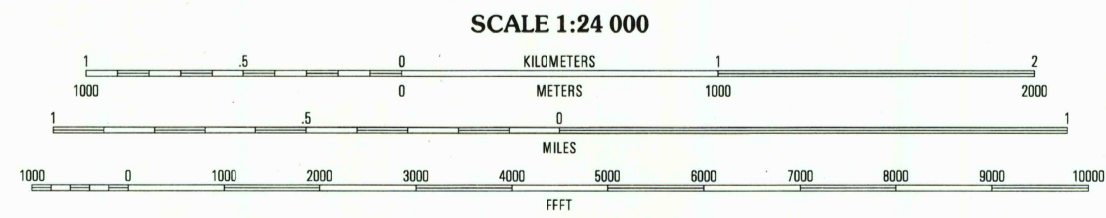

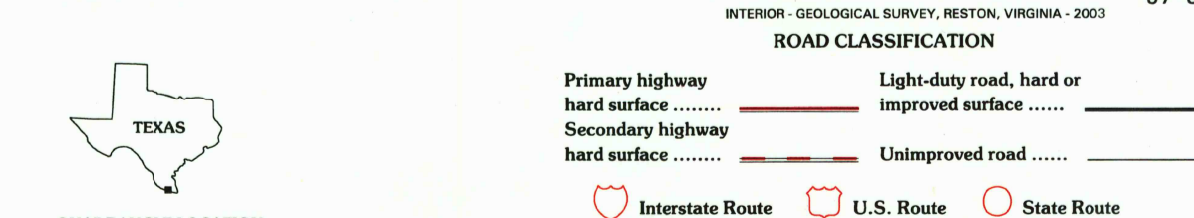


Produced by the United States Geological Survey
Topography compiled 1956. Planimetry derived from imagery taken 2002. Survey control current as of 1956. Boundaries current as of 2002.
Mexico portion produced from Instituto Nacional de Estadística, Geografía e Informática (INEGI) data, dated 1996.
North American Datum of 1983 (NAD 83). Projection and 1000-meter grid: Universal Transverse Mercator, zone 14. 10 000-foot ticks: Texas Coordinate System of 1983 (south zone).
North American Datum of 1927 (NAD 27) is shown by dashed corner ticks. The values of the shift between NAD 83 and NAD 27 for 7.5-minute intersections are available from National Geodetic Survey NADCON software.
Houses of worship verified 1956. Other labeled buildings verified 2003.



CONTOUR INTERVAL 5 FEET IN THE UNITED STATES
U.S. PORTION ON NATIONAL GEODETIC VERTICAL DATUM OF 1929
(TO CONVERT ELEVATIONS TO THE NORTH AMERICAN VERTICAL DATUM OF 1988, SUBTRACT 0 FEET)
CONTOUR INTERVAL 10 METERS IN MEXICO
MEXICO DATUM IS MEAN SEA LEVEL
TO CONVERT FROM FEET TO METERS, MULTIPLY BY 0.3048
THE UNITED STATES PORTION COMPLES WITH NATIONAL MAP ACCURACY STANDARDS
FOR SALE BY U.S. GEOLOGICAL SURVEY, P.O. BOX 25286, DENVER, COLORADO 80225
AND BY SERVICIO A USARIOS, INEGI, DIRECCIÓN DE INTEGRACIÓN Y ANÁLISIS, SUBDIRECCIÓN DE COMERCIALIZACIÓN, HEROES DE NACOZARÍ 2301 PUERTA 11, COL. DEL PARQUE C.P. 20290, ACUASCALIENTES, AGS, MEXICO
A FOLDER DESCRIBING U.S. TOPOGRAPHIC MAPS AND SYMBOLS IS AVAILABLE ON REQUEST



QUADRANGLE LOCATION

1	2	3	1 La Feria
			2 Harlingen
			3 Rio Hondo
4	5	6	4 Santa Maria
			5 Omito
			6
7	8	9	7 West Brownville

JUN 30 2004
LA PALOMA, TX-SON
2002
NIMA 6436 II SW-SERIES V882

USGS Library
Reston, VA
Topo Archive
ISBN 0-607-99091-0
9 780607 990911
3 1818 00418443 6