

Produced by the United States Geological Survey 1984 Revision within and adjacent to National Forest System lands by USDA Forest Service 2003

Topography compiled 1979. Planimetry derived from imagery taken 1996 and other sources. Public Land Survey System and survey control current as of 2001. Boundaries current as of 2001.

North American Datum of 1927 (NAD 27). Projection: Louisiana coordinate system, north zone (Lambert conformal conic). 10 000-foot ticks: Louisiana coordinate system, north zone and Texas coordinate system, central zone

Blue 1000-meter Universal Transverse Mercator ticks, zone 15 North American Datum of 1983 (NAD 83) is shown by dashed corner ticks

The values of the shift between NAD 27 and NAD 83 for 7.5-minute intersections are obtainable from National Geodetic Survey NADCON software

Non-National Forest System lands within the National Forest Inholdings may exist in other National or State reservations

This map is not a legal land line or ownership document. Public lands are subject to change and leasing, and may have access restrictions; check with local offices. Obtain permission before entering private lands

Areas covered by dashed light-blue pattern are subject to controlled inundation to 175 feet

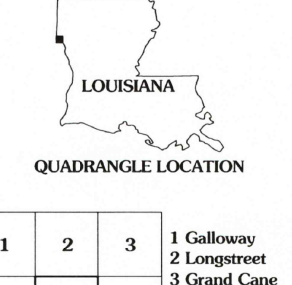
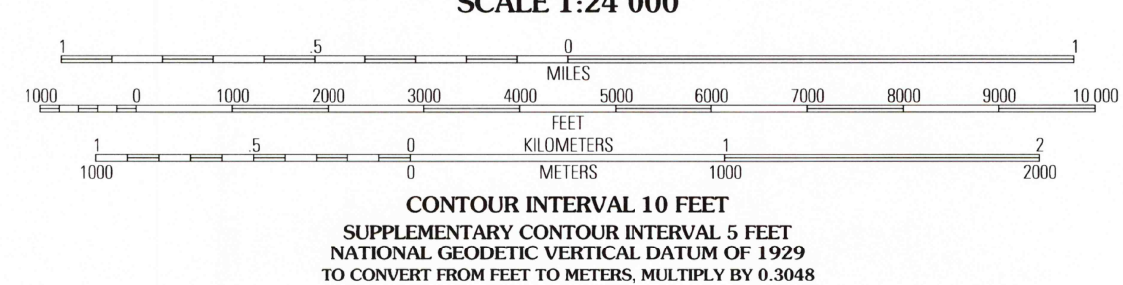



Table with 2 columns: Symbol and Description. Includes categories for Highways and Roads, National Forest, and National Forest Trail.

THIS MAP COMPLIES WITH NATIONAL MAP ACCURACY STANDARDS FOR SALE BY U.S. GEOLOGICAL SURVEY, P.O. BOX 25286, DENVER, COLORADO 80225 A FOLDER DESCRIBING TOPOGRAPHIC MAPS AND SYMBOLS IS AVAILABLE ON REQUEST

Table with 2 columns: Index Number and Name. Lists 8 adjoining quadrangles: 1 Galloway, 2 Longstreet, 3 Grand Cane, 4 Logansport West, 5 Hunter, 6 Shalbyville, 7 Hasley, 8 Union Springs.

LA 080A TX 3193-333 USGS LIBRARY - RESTON 3 1818 00422773 0 31093-18-TT-024 NOV 0 3 2004 NIMA 7247 IV NW-SERIES V885