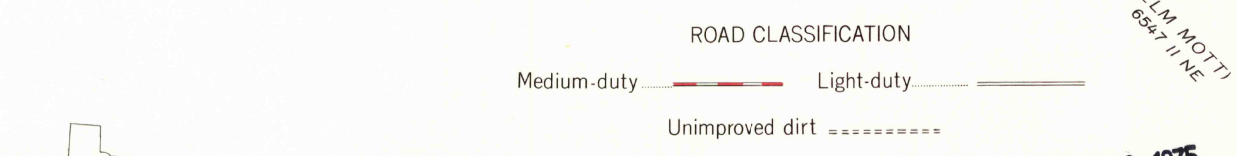
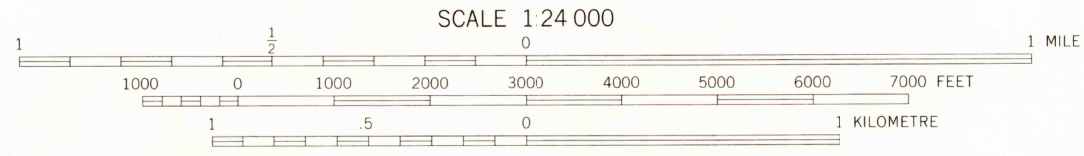
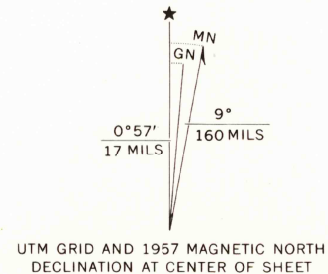


Mapped, edited, and published by the Geological Survey
Control by USGS and USC&GS

Topography from aerial photographs by ER-55 plotter
Aerial photographs taken 1955. Field check 1957

Polyconic projection. 1927 North American datum
10,000-foot grid based on Texas coordinate system,
north central and central zones
1000-metre Universal Transverse Mercator grid ticks,
zone 14, shown in blue



USGS
HISTORICAL FILE
TOPOGRAPHIC DIVISION

AQUILLA, TEX.
N3145-W9707.5/7.5
1957

AMS 6547 I SW-SERIES V882

THIS MAP COMPLIES WITH NATIONAL MAP ACCURACY STANDARDS
FOR SALE BY U. S. GEOLOGICAL SURVEY, DENVER, COLORADO 80225, OR RESTON, VIRGINIA 22092
A FOLDER DESCRIBING TOPOGRAPHIC MAPS AND SYMBOLS IS AVAILABLE ON REQUEST

JUN 13 1975

1185