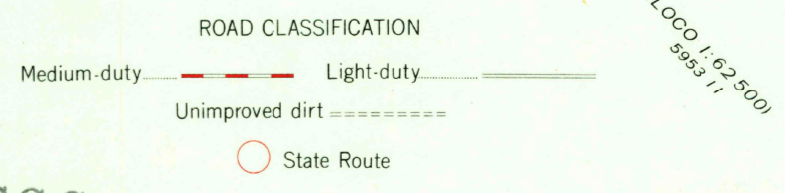
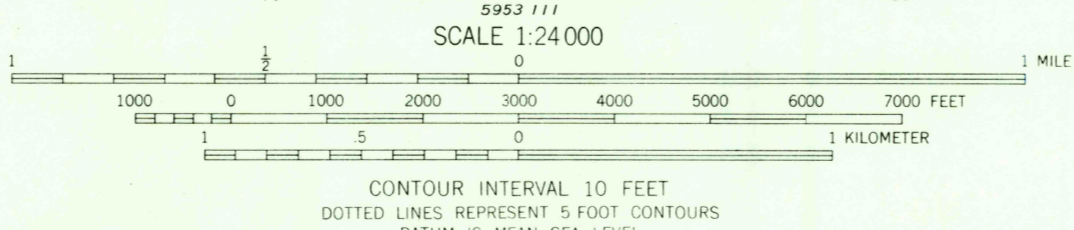
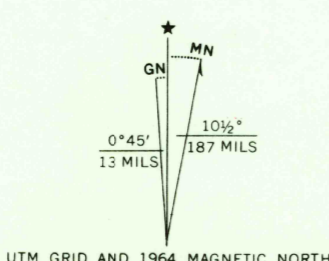


Mapped, edited, and published by the Geological Survey
Control by USGS and USC&GS
Topography by photogrammetric methods from aerial
photographs taken 1962. Field checked 1964
Polyconic projection. 1927 North American datum.
10,000-foot grid based on Texas coordinate system, north zone.
1000-meter Universal Transverse Mercator grid ticks,
zone 14, shown in blue.
Fine red dashed lines indicate selected fence lines.



U.S.G.S.
50% COPY
TOPOGRAPHIC DIVISION

ROLLA, TEX.
N3445-W10015/7.5
1964

THIS MAP COMPLIES WITH NATIONAL MAP ACCURACY STANDARDS
FOR SALE BY U.S. GEOLOGICAL SURVEY, DENVER, COLORADO 80225, OR WASHINGTON, D.C. 20242
A FOLDER DESCRIBING TOPOGRAPHIC MAPS AND SYMBOLS IS AVAILABLE ON REQUEST

3165
MAY 5 1967