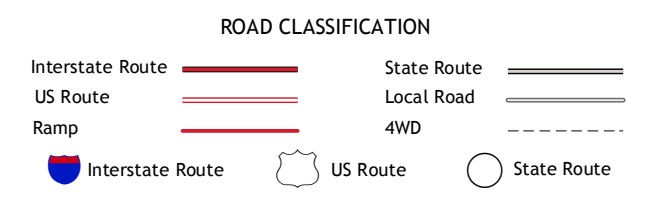
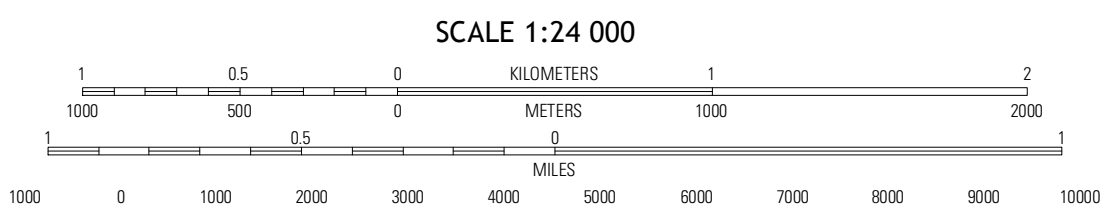
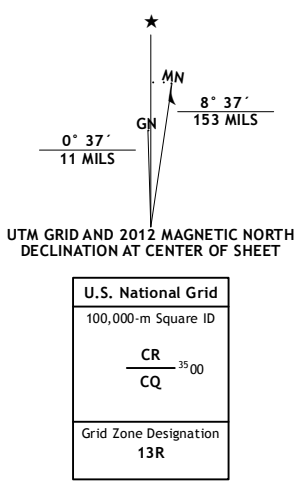


Produced by the United States Geological Survey North American Datum of 1983 (NAD83) World Geodetic System of 1984 (WGS84) Projection and 1000-meter grid: Universal Transverse Mercator, Zone 13R 10 000-foot ticks: Texas Coordinate System of 1983 (central zone)



Imagery.....NAIP, August 2010 Roads.....©2006-2012 TomTom Names.....©2012 GNS, 2012 Hydrography.....National Hydrography Dataset, 2010 Contours.....National Elevation Dataset, 2005 Boundaries.....Census, IBWC, IBC, USGS, 1972 - 2012

U.S. National Grid 100,000 m Square ID CR 7190 Grid Zone Designation 13R

CONTOUR INTERVAL 20 FEET NORTH AMERICAN VERTICAL DATUM OF 1988 This map was produced to conform with the National Geospatial Program US Topo Product Standard, 2011. A metadata file associated with this product is draft version 0.6.7

Table with 3 columns: Fort Bliss SE, Nations South West, Holms West Well. Rows: Valera, Clint NW, Clint NE, San Elizario, Clint, Clint SE.