

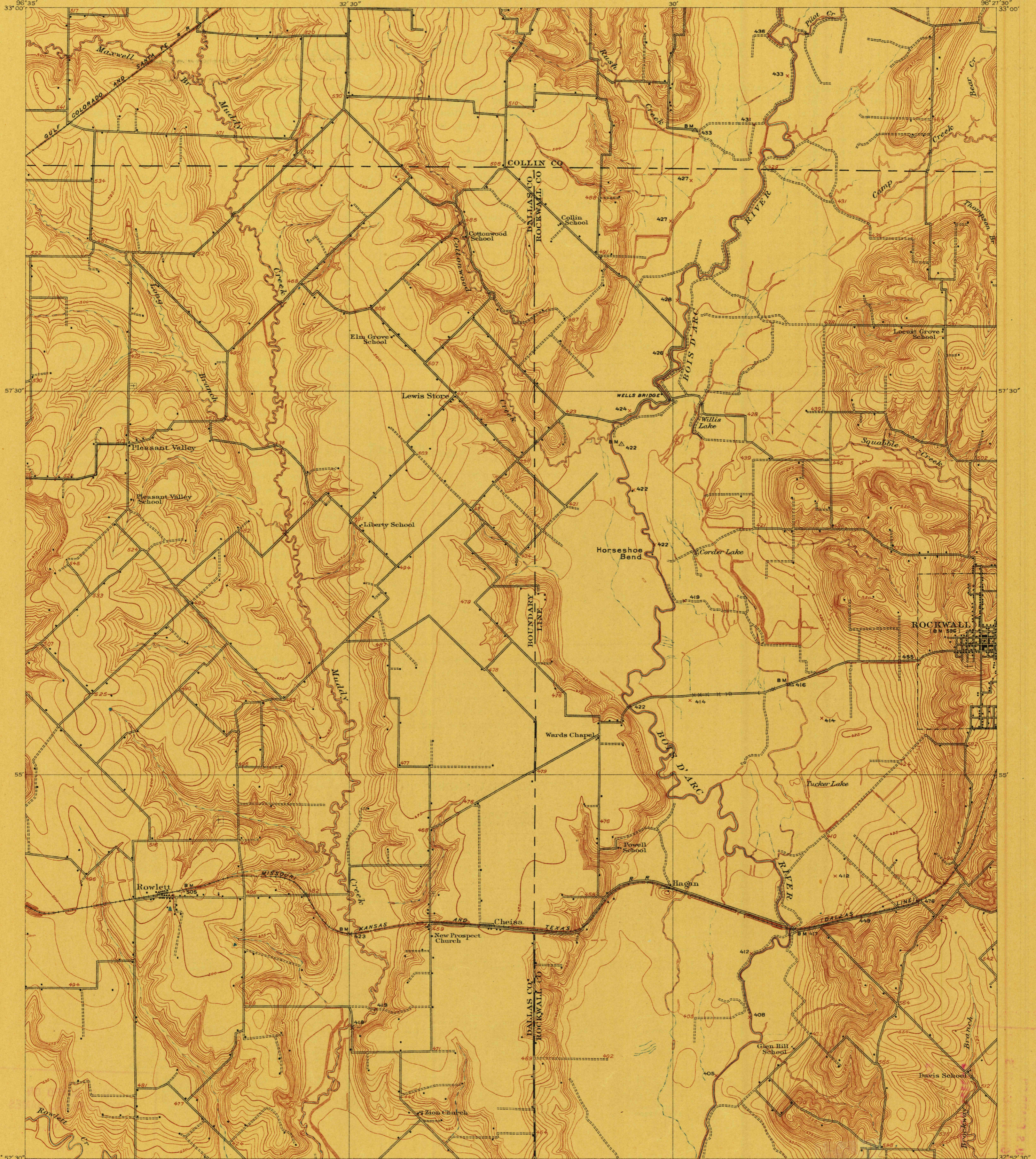
TOPOGRAPHY

STATE OF TEXAS
T.M. CAMPBELL, GOVERNOR
J.P. LIGHTFOOT, ATTORNEY GENERAL
J.T. ROBISON, LAND COMMISSIONER
ARTHUR A. STILES, COMMISSIONER

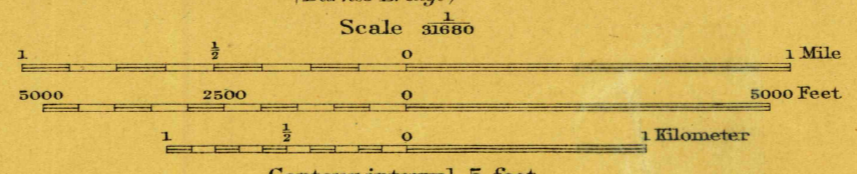

LEVEE AND
DRAINAGE
BOARD

U.S. GEOLOGICAL SURVEY
GEORGE OTIS SMITH, DIRECTOR

TEXAS
ROCKWALL QUADRANGLE



R. B. Marshall, Chief Geographer.
E. C. Barnard, Geographer in charge.
Topography by R. T. Evans, B. A. Jenkins,
and S. T. Penick.
Control by E. L. McNair, P. W. McMillen, and W. A. Gelbach.
Surveyed in 1909.
SURVEYED IN COOPERATION WITH THE STATE OF TEXAS.



APPROXIMATE MEAN
DECLINATION 1909.

Edition of Dec. 1912.

U. S. Board on
Geographical Names

ROCKWALL