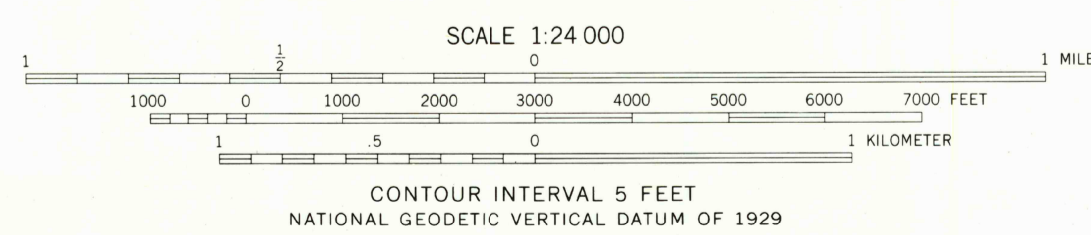
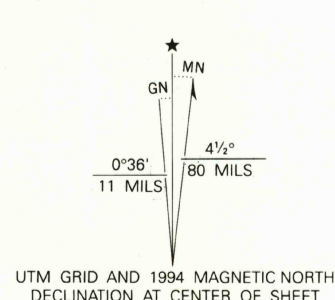


Produced by the United States Geological Survey
Control by USGS and NOS/NOAA
Planimetry compiled from aerial photographs taken 1960. Topography from 1:24 000-scale DMA map of Fannett East quadrangle. Revised from aerial photographs taken 1987 and other sources. Field checked 1989. Map edited 1994.

North American Datum of 1927 (NAD 27). Projection and 10 000-foot ticks: Texas Coordinate System, south central zone (Lambert Conformal Conic). Blue 1000-meter Universal Transverse Mercator ticks, zone 15
North American Datum of 1983 (NAD 83) is shown by dashed corner ticks. The values of the shift between NAD 27 and NAD 83 for 7.5-minute intersections are obtainable from National Geodetic Survey NADCON software.


This map covers an active subsidence area. Evaluate relief and elevation information based on recent sources.



THIS MAP COMPLIES WITH NATIONAL MAP ACCURACY STANDARDS
FOR SALE BY U.S. GEOLOGICAL SURVEY, DENVER, COLORADO 80225, OR RESTON, VIRGINIA 22092
A FOLDER DESCRIBING TOPOGRAPHIC MAPS AND SYMBOLS IS AVAILABLE ON REQUEST



2994-443



ROAD CLASSIFICATION
Heavy-duty ——— Light-duty ———
Medium-duty ——— Unimproved dirt ———
○ Interstate Route ○ State Route

FANNETT EAST, TEX.
29094-H2-TF-024

1994

DMA 7143 1 NW-SERIES V882