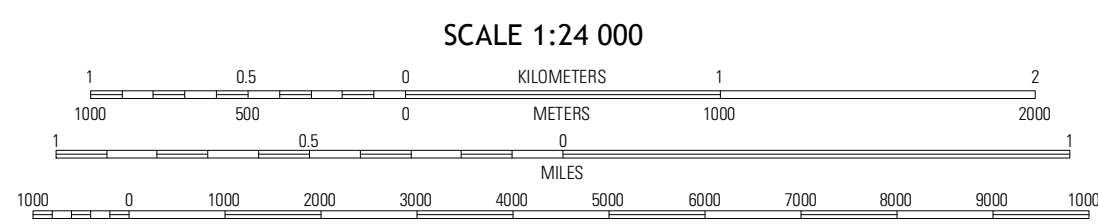
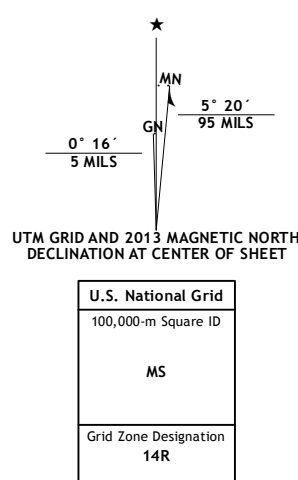
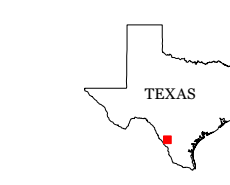


Produced by the United States Geological Survey  
North American Datum of 1983 (NAD83)  
World Geodetic System of 1984 (WGS84), Projection and  
1 000-meter grid: Universal Transverse Mercator, Zone 14R  
10 000-foot ticks: Texas Coordinate System of 1983 (south and  
south central zones)

Imagery: NAIP, April 2010  
Roads: ©2006-2012, TomTom  
Names: ©2006-2012, TomTom  
Hydrography: National Hydrography Dataset, 2010  
Contours: National Elevation Dataset, 2004  
Boundaries: Census, BWC, ISC, USGS, 1972 - 2012



SCALE 1:24 000  
CONTOUR INTERVAL 10 FEET  
NORTH AMERICAN VERTICAL DATUM OF 1988  
This map was produced to conform with the  
National Geospatial Program US Topo Product Standard, 2011.  
A metadata file associated with this product is draft version 0.6.7



QUADRANGLE LOCATION

Dabney Tank	Catarims	Blocker Tank
Veterans Creek	Piloncillo Hill	Medello Creek North
Galvan Ranch	Telephone Tanks	Medello Creek South

