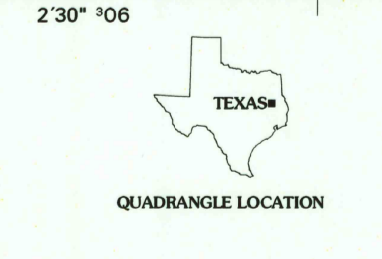
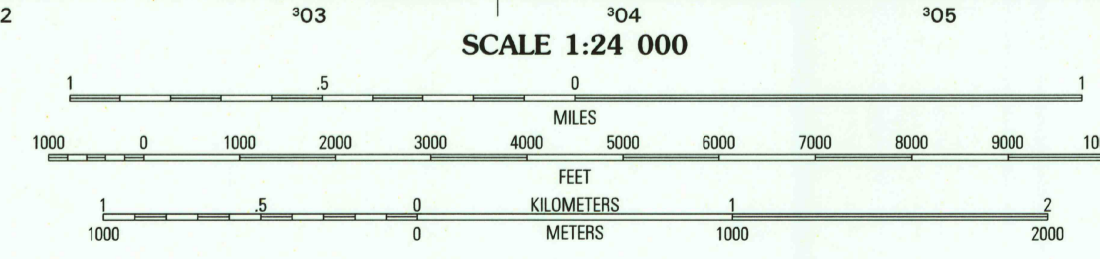
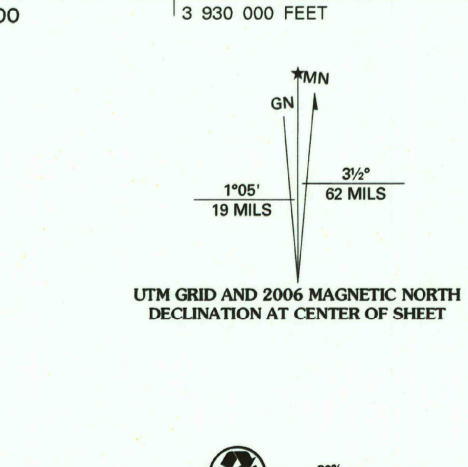


Produced by the United States Geological Survey 1950
Revised by USDA Forest Service 2004
Topography compiled 1950. Planimetry derived from imagery taken 2004 and other sources. Public Land Survey System and survey control current as of 2005. Boundaries current as of 2005.
North American Datum of 1983 (NAD 83). Projection and 1 000-meter grid: Universal Transverse Mercator, zone 15
10 000-foot ticks: Texas Coordinate System (central zone)
North American Datum of 1927 (NAD 27) is shown by dashed corner ticks. The values of the shift between NAD 83 and NAD 27 for 7.5-minute intersections are obtainable from National Geodetic Survey NADCON software.
Non-National Forest System lands within the National Forest
Inholdings may exist in other National or State reservations
This map is not a legal document. Public lands are subject to change and leasing, and may have access restrictions; check with appropriate offices. Obtain permission before entering private lands.



HIGHWAYS AND ROADS

Interstate	1	Primary highway	1
U.S.	2	Secondary highway	2
State	3	Light-duty road	3
County	4	Composition: Unspecified	4
National Forest, suitable for passenger cars	5	Paved	5
National Forest, suitable for high clearance vehicles	6	Gravel	6
National Forest Trail	7	Dirt	7
	8	Unimproved; 4 wheel drive	8
		Trail	9
		Gate; Barrier	10

1	2	3	1 Weches
4	5	4	2 Forest
6	7	5	3 Drent Lakes
		6	4 Ratcliff
		7	5 Wells
		8	6 Kennard
			7 Central
			8 Wells SW

THIS MAP COMPLIES WITH NATIONAL MAP ACCURACY STANDARDS
FOR SALE BY U.S. GEOLOGICAL SURVEY, P.O. BOX 25286, DENVER, COLORADO 80225
A FOLDER DESCRIBING TOPOGRAPHIC MAPS AND SYMBOLS IS AVAILABLE ON REQUEST

KENNARD NE, TX 2004
31095-D1-TF-024
NGA 6946 I NE-SERIES V882

USGS Library
Reston, VA.
Topo Archive

ISBN 1-411-30132-3
9 781411 301320

NOV 19 2008