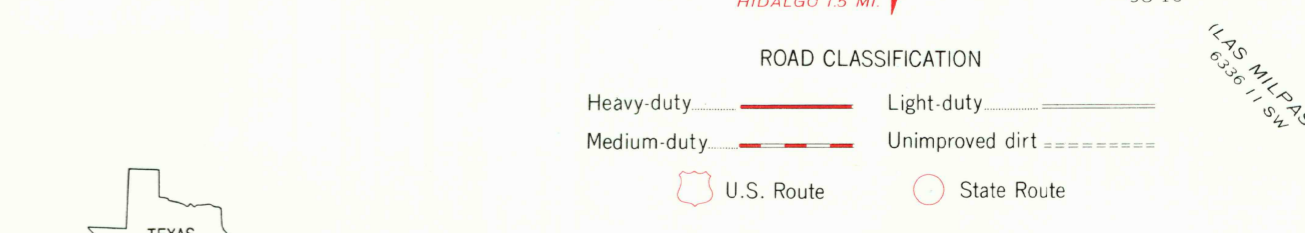
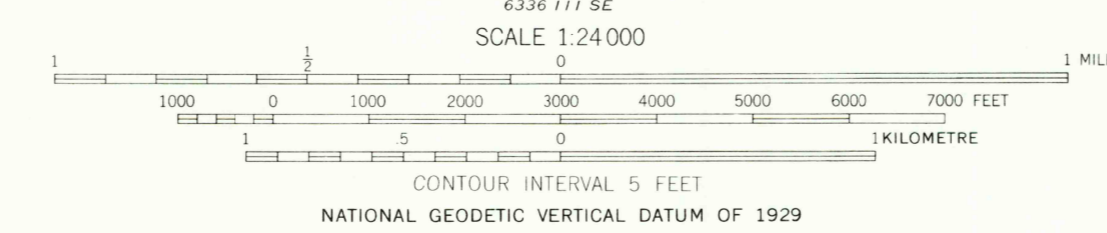
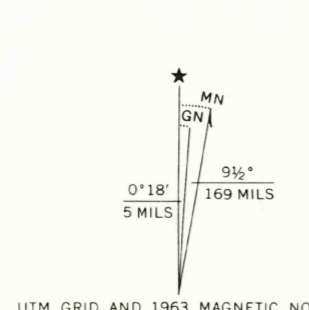


Mapped, edited, and published by the Geological Survey  
Control by USGS and USC&GS  
Planimetry by photogrammetric methods from aerial photographs  
taken 1961. Topography by planetable surveys 1963  
Polyconic projection. 1927 North American datum  
10,000-foot grid based on Texas coordinate system, south zone  
1000-metre Universal Transverse Mercator grid ticks,  
zone 14, shown in blue  
Red tint indicates areas in which only landmark buildings are shown



THIS MAP COMPLIES WITH NATIONAL MAP ACCURACY STANDARDS  
FOR SALE BY U.S. GEOLOGICAL SURVEY, DENVER, COLORADO 80225, OR RESTON, VIRGINIA 22092  
A FOLDER DESCRIBING TOPOGRAPHIC MAPS AND SYMBOLS IS AVAILABLE ON REQUEST

USGS  
HISTORICAL FILE  
TOPOGRAPHIC DIVISION

MISSION, TEX.  
N2607.5-W9815/7.5  
1963  
AMS 6336 111 NE-SERIES V882

RETURN TO:  
USGS AND HISTORICAL MAP ARCHIVES  
OCT 1 1975  
2570