

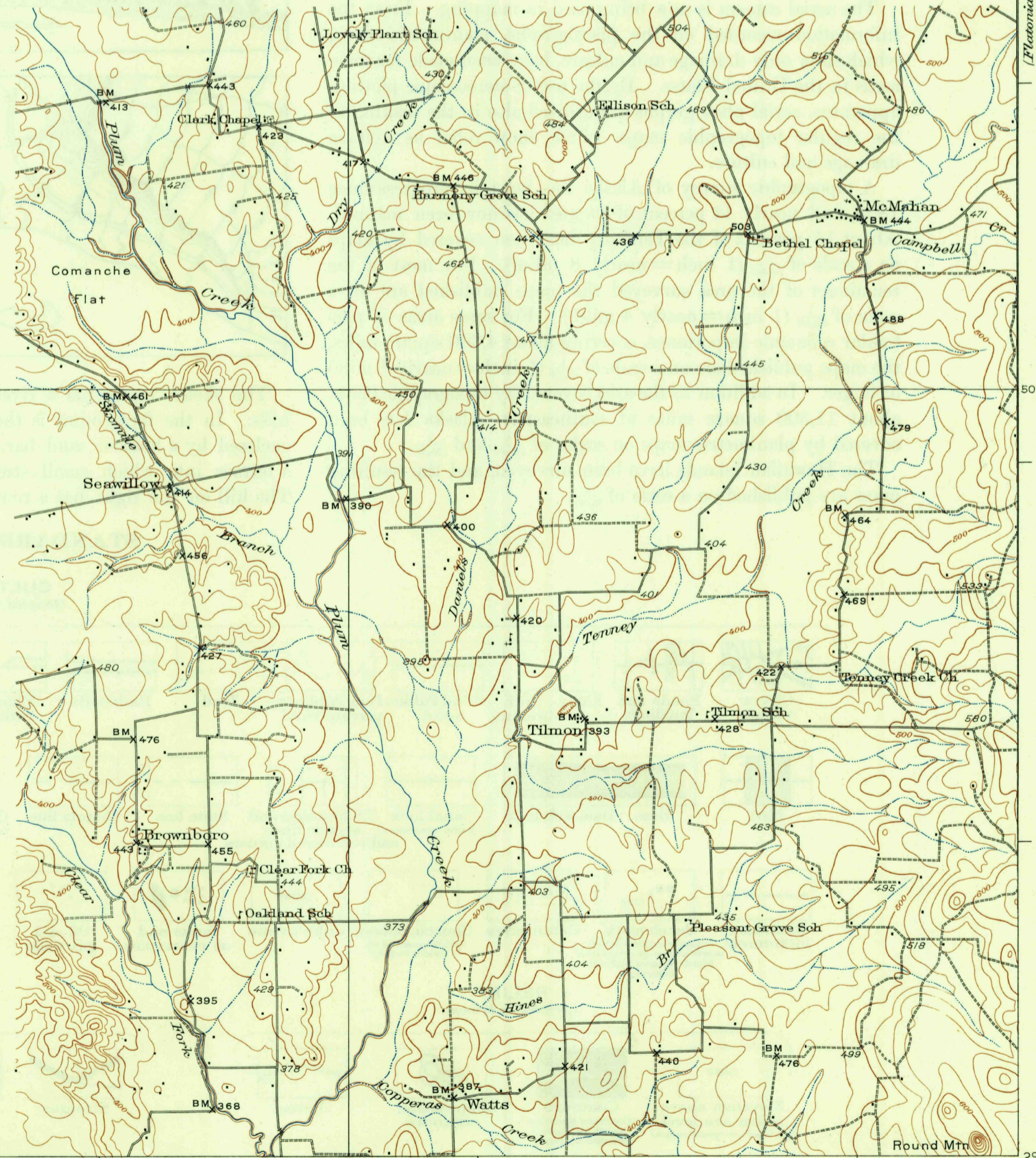
97°45'
30'00"

97°30'
30'00"

U.S.G.S.
FILE COPY
Inspection and Editing

U.S.G.S.
FILE COPY
Inspection and Editing
(San Marcos 28000)

THIS AREA IS SHOWN ON THE MAP OF SAN MARCOS
QUADRANGLE, SURVEYED IN 1906-1908, SCALE 1:125,000




700 000
YARDS

925 000 YARDS

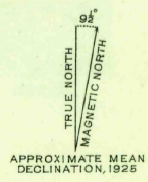
(Luling)

Scale 62500

Polyconic projection, North American datum
5000 yard grid based upon U.S. zone system, D



Contour interval 20 feet
Datum is mean sea level



Topography by B.A. Jenkins
Culture and drainage in part compiled from aerial photographs
taken by Air Corps, U.S. Army
Control by U.S. Geological Survey
Surveyed in 1925

LOCKHART, TEX.
Edition of 1930
reprinted 1949
N2945-W9730/15

U.S.G.S.
FILE COPY
Inspection and Editing