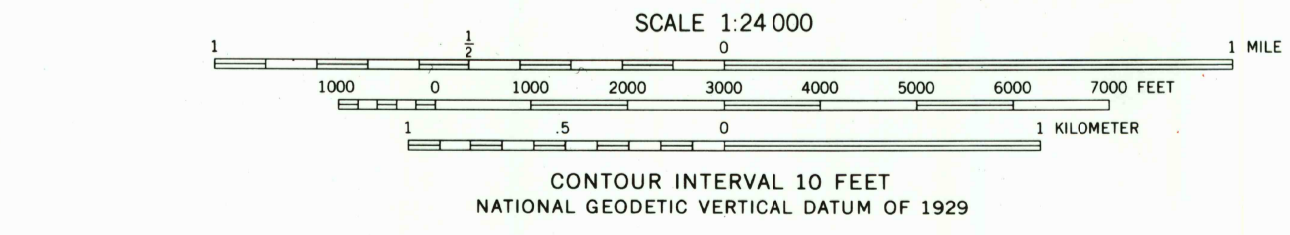
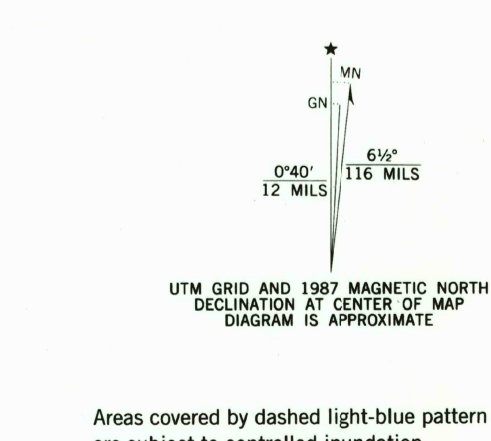


Mapped, edited and published by the Geological Survey  
Control by USGS and NOS/NOAA  
Topography by photogrammetric methods from aerial photographs taken 1974. Field checked 1975. Revised from aerial photographs taken 1985. Field checked 1986. Map edited 1987  
Projection and 10,000-foot grid ticks: Texas coordinate system, central zone (Lambert conformal conic) 1000-meter Universal Transverse Mercator grid, zone 14 1927 North American Datum  
To place on the predicted North American Datum 1983 move the projection lines 17 meters south and 28 meters east as shown by dashed corner ticks  
Fine red dashed lines indicate selected fence lines  
Red tint indicates areas in which only landmark buildings are shown




ROAD CLASSIFICATION  
Primary highway, hard surface  
Secondary highway, hard surface  
Light-duty road, hard or improved surface  
Unimproved road  
Interstate Route  
U. S. Route  
State Route



QUADRANGLE LOCATION

THIS MAP COMPLIES WITH NATIONAL MAP ACCURACY STANDARDS  
FOR SALE BY U. S. GEOLOGICAL SURVEY, DENVER, COLORADO 80225, OR RESTON, VIRGINIA 22092  
A FOLDER DESCRIBING TOPOGRAPHIC MAPS AND SYMBOLS IS AVAILABLE ON REQUEST

3097-312



ROUND ROCK, TEX.  
SW/4 ROUND ROCK 15' QUADRANGLE  
30097-E6-TF-024  
1987  
DMA 6445 II SW-SERIES V882

