
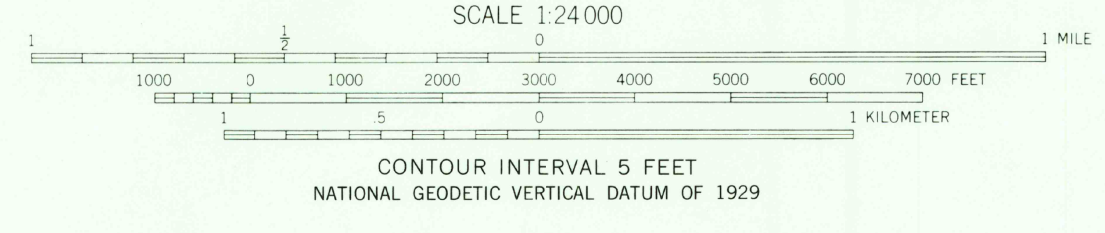
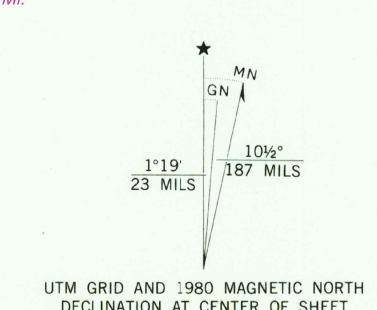


Mapped, edited, and published by the Geological Survey  
Control by USGS and USC&GS  
Topography by photogrammetric methods from aerial photographs taken 1964. Field checked 1966  
Polyconic projection. 1927 North American datum  
10,000-foot grid based on Texas coordinate system, north zone  
1000-meter Universal Transverse Mercator grid ticks, zone 13, shown in blue  
Fine red dashed lines indicate selected fence lines  
To place on the predicted North American Datum 1983 move the projection lines 4 meters south and 43 meters east as shown by dashed corner ticks  
Revisions shown in purple compiled from aerial photographs taken 1979. Map edited 1980. This information not field checked



THIS MAP COMPLIES WITH NATIONAL MAP ACCURACY STANDARDS  
FOR SALE BY U. S. GEOLOGICAL SURVEY, DENVER, COLORADO 80225, OR RESTON, VIRGINIA 22092  
A FOLDER DESCRIBING TOPOGRAPHIC MAPS AND SYMBOLS IS AVAILABLE ON REQUEST

3402-313

USGS  
HISTORICAL FILE  
NATIONAL MAPPING DIVISION

FRIONA, TEX.  
N3437.5-W10237.5/7.5  
1966  
PHOTOREVISED 1980  
DMA 5453 II NW-SERIES V882

JUN 29 1981  
2045