

Mapped, edited, and published by the Geological Survey

Control by USGS and USC&GS

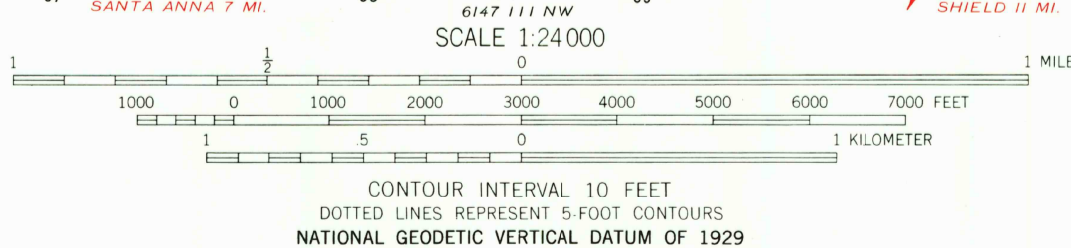
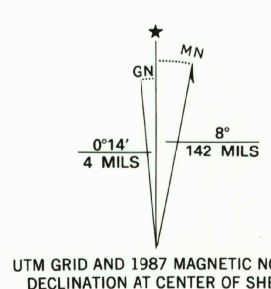
Topography by photogrammetric methods from aerial photographs taken 1961. Field checked 1963

Polyconic projection 1927 North American Datum  
10,000 foot grid based on Texas coordinate system, central zone  
1000 meter Universal Transverse Mercator grid ticks,  
zone 14, shown in blue

Areas covered by dashed light blue pattern are subject  
to controlled inundation

To place on the predicted North American Datum 1983,  
move the projection lines 12 meters south and  
33 meters east as shown by dashed corner ticks

Revisions shown in purple compiled from aerial photographs taken 1983 and  
other sources. This information not field checked. Map edited 1987




QUADRANGLE LOCATION

3199-432

ROAD CLASSIFICATION

Heavy-duty	Light-duty
Medium-duty	Unimproved dirt
U.S. Route	State Route



COLEMAN, TEX.  
31099-64-TF-024

1963  
PHOTOREVISED 1987  
DMA 6147 IV SW-SERIES V882