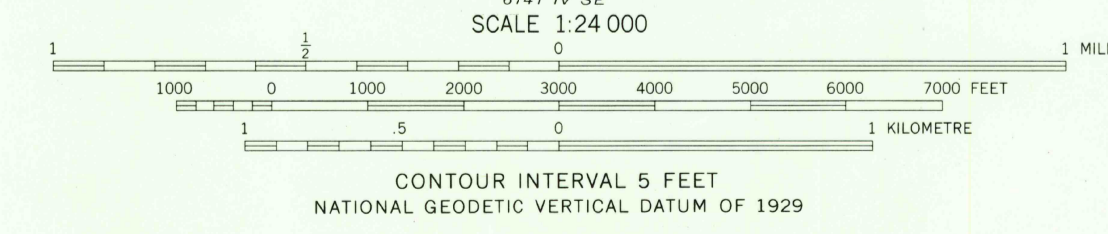
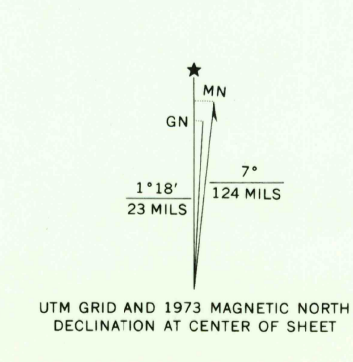
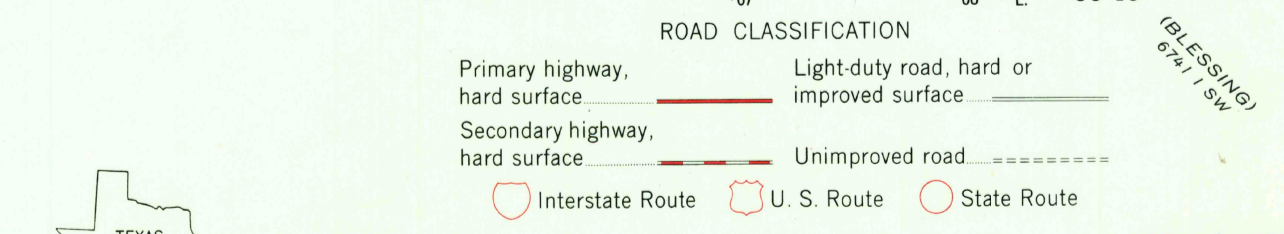


Mapped, edited, and published by the Geological Survey
Control by USGS, USC&GS, and Texas Reclamation Department
Culture and drainage in part compiled from aerial photographs
taken 1946-1947. Topography by plane-table surveys 1952
Polyconic projection. 1927 North American datum
10,000-foot grid based on Texas coordinate system,
south central zone
1000-metre Universal Transverse Mercator grid ticks,
zone 14, shown in blue
Revisions shown in purple compiled from aerial photographs
taken 1973. This information not field checked



CONTOUR INTERVAL 5 FEET
NATIONAL GEODETIC VERTICAL DATUM OF 1929
THIS MAP COMPLIES WITH NATIONAL MAP ACCURACY STANDARDS
FOR SALE BY U. S. GEOLOGICAL SURVEY, DENVER, COLORADO 80225, OR RESTON, VIRGINIA 22092
A FOLDER DESCRIBING TOPOGRAPHIC MAPS AND SYMBOLS IS AVAILABLE ON REQUEST



FRANCITAS NE, TEX.
N2852.5-W9615/7.5

USGS
Historical File
Topographic Division

1952
PHOTOREVISED 1973
AMS 6741 IV NE-SERIES V882