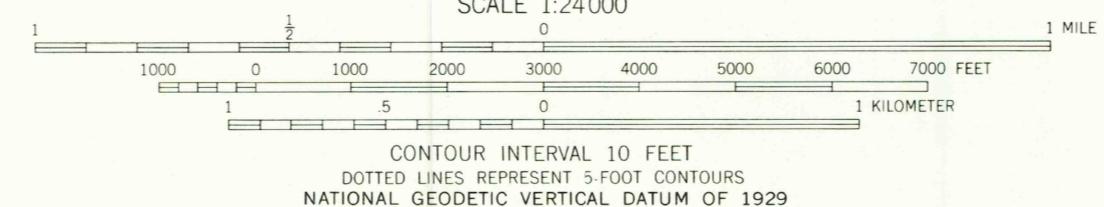
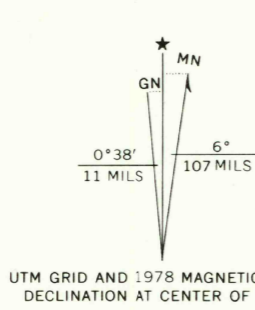
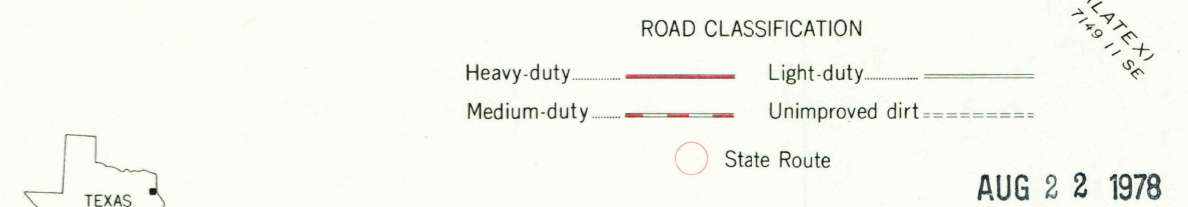


Mapped, edited, and published by the Geological Survey  
Control by USGS and USC&GS  
Topography by photogrammetric methods from aerial photographs taken 1958. Field checked 1962.  
Polyconic projection. 1927 North American datum.  
10,000-foot grid based on Texas coordinate system, north central zone.  
1000-meter Universal Transverse Mercator grid ticks, zone 15, shown in blue.  
Fine red dashed lines indicate selected fence lines.  
Revisions shown in purple compiled from aerial photographs taken 1976. This information not field checked. Map edited 1978.



CONTOUR INTERVAL 10 FEET  
DOTTED LINES REPRESENT 5 FOOT CONTOURS  
NATIONAL GEODETIC VERTICAL DATUM OF 1929



THIS MAP COMPLIES WITH NATIONAL MAP ACCURACY STANDARDS  
FOR SALE BY U. S. GEOLOGICAL SURVEY, DENVER, COLORADO 80225, OR RESTON, VIRGINIA 22092  
A FOLDER DESCRIBING TOPOGRAPHIC MAPS AND SYMBOLS IS AVAILABLE ON REQUEST

3294-413

USGS  
Historical File  
Topographic Division

KARNACK, TEX.  
N3237.5 - W9407.5/7.5  
1962  
PHOTOREVISED 1978  
AMS 7149 11 NW - SERIES V882

AUG 22 1978